



VIỆT NAM

VINH LONG

NDPBA PROVINCE PROFILE

VIỆT NAM VINH LONG

CAPITAL: VĨNH LONG

Area: 1,584 km²

Vinh Long province is located between the Hau and Tien rivers in center of the Mekong Delta. Vinh Long is home to about 20 ethnic groups, including Kinh, Khmer, Hoa, and Cham people. Flat terrain with rich alluvial soil and a complicated network of rivers and canals makes the province favorable for rice and fruits cultivation. Vinh Long is also well-known for fishing.



RISK AND VULNERABILITY COMPONENT SCORE



MULTI-HAZARD RISK - moderate
Score: 0.464 • Rank: 37/63



RESILIENCE (R) - high
Score: 0.556 • Rank: 20/63



MULTI-HAZARD EXPOSURE - moderate
Score: 0.503 • Rank: 30/63



VULNERABILITY (V) - moderate
Score: 0.43 • Rank: 30/63



COPING CAPACITY (CC) - high
Score: 0.541 • Rank: 17/63



Population (2017)
1,079,952



Population in Poverty
5.4%



Illiterate population
6.3%



Access to improved water
70.0%



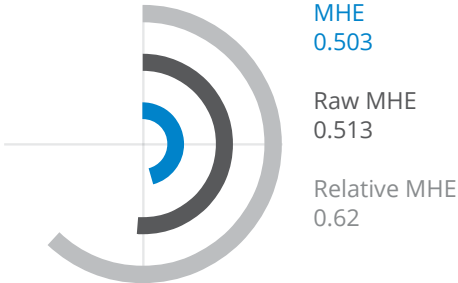
Average life expectancy
75.10 years

*For more information on data and components please visit: <https://bit.ly/2LqVoUO>



MULTI-HAZARD EXPOSURE

RANK: 30 / 63 PROVINCES
SCORE: 0.503



ESTIMATED POPULATION EXPOSED TO EACH HAZARD:



Typhoon Wind
100.0%
1079952



Flood
99.7%
1076429



Wildfire
0.0%
0



Earthquake
0.0%
0



Landslide
0.0%
0



Extreme Temperature
0.0%
12



Surge
0.0%
0




VULNERABILITY (V)

RANK: 30 / 63 PROVINCES
SCORE: 0.43

Vulnerability in Vinh Long is primarily driven by Clean Water Access Vulnerability and Gender Inequality. The bar chart indicates the socioeconomic themes contributing to the province's overall Vulnerability score.




Environmental Stress



1.5% Forest Change
81.09 Livestock Density (per sq km)



Vulnerable Health Status



75.1 Life Expectancy (years)
10.1 Infant Mortality Rate (per 1,000 live births)
4.8% Acute Malnutrition (Children <5)
80.9 Tuberculosis Incidence (per 100,000 persons)
0.48 Malaria Prevalance (per 100,000 persons)
216.5 HIV Prevalance (per 100,000 persons)




Clean Water Vulnerability



70.0% Households with Safe Water Access
57.3% Households with Hygienic Toilet Access




Information Access Vulnerability



6.3% Adult Illiteracy Rate
92.3% School Attendance Rate
84.0% Households without Internet
7.0% Housholds without TV




Economic Constraints



41.4 Economic Dependency Ratio
5.4% Poverty




Gender Inequality



0.18 Income Inequality*
0.27 F M School Enrollment Rate*
*Values closer to 1 represent greater gender parity.



Population Pressures



0.2% Average Annual Population Change
1.6% Average Annual Urban Population Change
5.2% Net Migration Rate




COPING CAPACITY (CC)

RANK: 17 / 63 PROVINCES
SCORE: 0.541

Vinh Long exhibits weaker Coping Capacity in the areas of Environmental Capacity and Economic Capacity. The bar chart indicates the socioeconomic themes contributing to the province's overall Coping Capacity score.



Economic Capacity



Rank: 22/63

7.4	3,441	32.83	6.73	8.47
Time Cost*	Income per Capita (in 1,000 VND)	Purchasing Power	Business Support Services*	Entry Costs*

*Values represent a sub-index score where 1 is considered low (poor) and 10 is considered high (good).



Governance




Rank: 5/63

7.08	6.64	6.06
Law and Order*	Informal Charges*	Transparency*



Environmental Capacity




Rank: 57/63

0.0%
Protected Area



Infrastructure Capacity



Rank: 21/63



Health Care Capacity

Rank: 33/63

98.3%	21.99	5.72	10.28	6.72
Immunization Coverage	Healthbeds per 10,000 People	Physicians per 10,000 People	Nurses per 10,000 People	Distance to Hospital (km)



Transportation Capacity

Rank: 25/63

2,311	9.85
Road Density (km per sq. km)	Distance to Airport or Seaport (km)



Communications Capacity

Rank: 14/63

88.4%
Households with Phone Access (Landline/Mobile)



RESILIENCE (R)

RANK: 20 / 63 PROVINCES
SCORE: 0.556

Vinh Long's score and ranking are due to moderate Vulnerability combined with high Coping Capacity scores.

Below are the four thematic areas with the weakest relative scores:



Clean Water
Access
Vulnerability



Gender Inequality



Environmental
Capacity



Economic Capacity



MULTI-HAZARD RISK

37 / 63

Rank within provinces
Score: 0.464



Vinh Long's score and ranking are due to moderate Multi-hazard exposure combined with moderate Vulnerability and high Coping Capacity scores.

Multi-hazard risk component scores compared to overall average country scores:

