



VIỆT NAM

TUYEN QUANG

NDPBA PROVINCE PROFILE

VIỆT NAM

TUYEN QUANG

CAPITAL: TUYÊN QUANG

Area: 6,866 km²

Tuyen Quang province is located in the Northeastern region of Viet Nam at the center of the Lo River valley. The province has widely varying topography covering high mountains, deep valleys, and an abundance of rivers, lakes and ponds. Tuyen Quang's economy is based on forestry, agriculture, fishery, mining, and primary industries. The province experiences cold winter with occasional mist, hoarfrost and is prone to cyclones and floods resulting from frequent intense rainstorms.

RISK AND VULNERABILITY COMPONENT SCORE



MULTI-HAZARD RISK - low
Score: 0.425 • Rank: 48/63



RESILIENCE (R) - low
Score: 0.488 • Rank: 47/63



MULTI-HAZARD EXPOSURE - very low
Score: 0.252 • Rank: 57/63



VULNERABILITY (V) - high
Score: 0.457 • Rank: 18/63



COPING CAPACITY (CC) - low
Score: 0.433 • Rank: 50/63



Population (2017)
794,208



Population in Poverty
14.7%



Illiterate population
5.5%



Access to improved water
74.7%



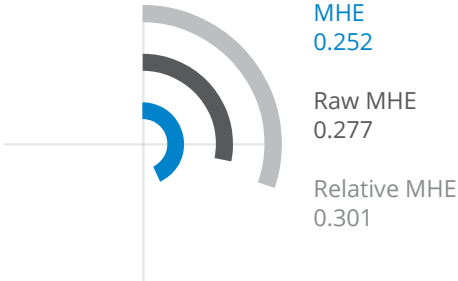
Average life expectancy
72.00 years

*For more information on data and components please visit: <https://bit.ly/2LqVoUO>



MULTI-HAZARD EXPOSURE

RANK: 57 / 63 PROVINCES
SCORE: 0.252



ESTIMATED POPULATION EXPOSED TO EACH HAZARD:



Typhoon Wind
0.0%
0



Flood
24.0%
190296



Wildfire
8.8%
70175



Earthquake
0.0%
0



Landslide
1.6%
13103



Extreme Temperature
100.0%
794208



Surge
0.0%
0




VULNERABILITY (V)

RANK: 18 / 63 PROVINCES
SCORE: 0.457

Vulnerability in Tuyen Quang is primarily driven by Clean Water Access Vulnerability and Economic Constraints. The bar chart indicates the socioeconomic themes contributing to the province's overall Vulnerability score.




Environmental Stress



2.1% Forest Change
35.66 Livestock Density (per sq km)



Vulnerable Health Status



72 Life Expectancy (years)
18.6 Infant Mortality Rate (per 1,000 live births)
8.6% Acute Malnutrition (Children <5)
18.7 Tuberculosis Incidence (per 100,000 persons)
7.96 Malaria Prevalance (per 100,000 persons)
115.5 HIV Prevalance (per 100,000 persons)




Clean Water Vulnerability



74.7% Households with Safe Water Access
38.9% Households with Hygienic Toilet Access




Information Access Vulnerability



5.5% Adult Illiteracy Rate
96.1% School Attendance Rate
90.0% Households without Internet
6.0% Housholds without TV




Economic Constraints



46.2 Economic Dependency Ratio
14.7% Poverty




Gender Inequality



0.06 Income Inequality*
0.17 F M School Enrollment Rate*
*Values closer to 1 represent greater gender parity.



Population Pressures



0.7% Average Annual Population Change
2.9% Average Annual Urban Population Change
2.4% Net Migration Rate




COPING CAPACITY (CC)

RANK: 50 / 63 PROVINCES
SCORE: 0.433

Tuyen Quang exhibits weaker Coping Capacity in the areas of Governance and Economic Capacity. The bar chart indicates the socioeconomic themes contributing to the province's overall Coping Capacity score.



Economic Capacity




Rank: 41/63

5.79	4,249	15.17	6.13	8.29
Time Cost*	Income per Capita (in 1,000 VND)	Purchasing Power	Business Support Services*	Entry Costs*

*Values represent a sub-index score where 1 is considered low (poor) and 10 is considered high (good).



Governance




Rank: 37/63

5.95	4.58	6.59
Law and Order*	Informal Charges*	Transparency*



Environmental Capacity




Rank: 27/63

9.2%
Protected Area



Infrastructure Capacity



Rank: 52/63



Health Care Capacity

Rank: 51/63

97.3%	29.25	5.86	7.18	14.33
Immunization Coverage	Healthbeds per 10,000 People	Physicians per 10,000 People	Nurses per 10,000 People	Distance to Hospital (km)



Transportation Capacity

Rank: 49/63

1,484	55.82
Road Density (km per sq. km)	Distance to Airport or Seaport (km)



Communications Capacity

Rank: 35/63

83.7%
Households with Phone Access (Landline/Mobile)



RESILIENCE (R)

RANK: 47 / 63 PROVINCES
SCORE: 0.488

Tuyen Quang's score and ranking are due to high Vulnerability combined with low Coping Capacity scores.

Below are the four thematic areas with the weakest relative scores:



Clean Water
Access
Vulnerability



Economic
Constraints



Governance



Economic Capacity



MULTI-HAZARD RISK

48 / 63

Rank within provinces
Score: 0.425



Tuyen Quang's score and ranking are due to very low Multi-hazard exposure combined with high Vulnerability and low Coping Capacity scores.

Multi-hazard risk component scores compared to overall average country scores:

