



VIỆT NAM

# TIEN GIANG

NDPBA PROVINCE PROFILE

# VIỆT NAM TIEN GIANG

CAPITAL: MỸ THO

Area: 2,488 km<sup>2</sup>

Tien Giang is a coastal province in the Mekong Delta region along the lower part of the Tien river. The province is considered a granary with the largest fruit producing area in the country. Tien Giang also has rich aquatic supply including freshwater fish, brackish fish, and saltwater fish. The service and industrial sector (in five large industrial parks) is growing in proportion in the province's economy.



## RISK AND VULNERABILITY COMPONENT SCORE



**MULTI-HAZARD RISK** - moderate  
Score: 0.473 • Rank: 33/63



**RESILIENCE (R)** - moderate  
Score: 0.516 • Rank: 36/63



**MULTI-HAZARD EXPOSURE** - low  
Score: 0.453 • Rank: 40/63



**VULNERABILITY (V)** - low  
Score: 0.402 • Rank: 42/63



**COPING CAPACITY (CC)** - low  
Score: 0.434 • Rank: 49/63



Population (2017)  
1,766,357



Population in Poverty  
6.3%



Illiterate population  
1.7%



Access to improved water  
97.5%



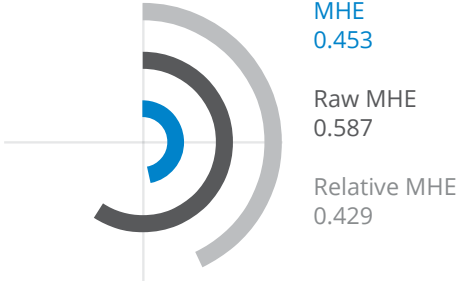
Average life expectancy  
75.60 years

\*For more information on data and components please visit: <https://bit.ly/2LqVoUO>



# MULTI-HAZARD EXPOSURE

RANK: 40 / 63 PROVINCES  
SCORE: 0.453



## ESTIMATED POPULATION EXPOSED TO EACH HAZARD:



Typhoon Wind  
**100.0%**  
1766330



Flood  
**55.3%**  
976018



Wildfire  
**1.6%**  
28118



Earthquake  
**0.0%**  
0



Landslide  
**0.0%**  
0



Extreme Temperature  
**0.0%**  
0



Surge  
**0.0%**  
134




## VULNERABILITY (V)

RANK: 42 / 63 PROVINCES  
SCORE: 0.402

Vulnerability in Tien Giang is primarily driven by Gender Inequality and Environmental Stress. The bar chart indicates the socioeconomic themes contributing to the province's overall Vulnerability score.




### Environmental Stress



0.5% Forest Change  
80.78 Livestock Density (per sq km)




### Vulnerable Health Status



75.6 Life Expectancy (years)  
9.1 Infant Mortality Rate (per 1,000 live births)  
6.6% Acute Malnutrition (Children <5)  
62.3 Tuberculosis Incidence (per 100,000 persons)  
0.58 Malaria Prevalance (per 100,000 persons)  
83.3 HIV Prevalance (per 100,000 persons)




### Clean Water Vulnerability



97.5% Households with Safe Water Access  
71.0% Households with Hygienic Toilet Access




### Information Access Vulnerability



1.7% Adult Illiteracy Rate  
91.0% School Attendance Rate  
89.0% Households without Internet  
5.0% Housholds without TV



### Economic Constraints



42.6 Economic Dependency Ratio  
6.3% Poverty




### Gender Inequality



0.13 Income Inequality\*  
0.52 F M School Enrollment Rate\*  
\*Values closer to 1 represent greater gender parity.



### Population Pressures



0.5% Average Annual Population Change  
2.0% Average Annual Urban Population Change  
4.6% Net Migration Rate




## COPING CAPACITY (CC)

RANK: 49 / 63 PROVINCES  
SCORE: 0.434

Tien Giang exhibits weaker Coping Capacity in the areas of Governance and Economic Capacity. The bar chart indicates the socioeconomic themes contributing to the province's overall Coping Capacity score.



### Economic Capacity




7.15	4,002	26.56	6.57	7.48
Time Cost*	Income per Capita (in 1,000 VND)	Purchasing Power	Business Support Services*	Entry Costs*

\*Values represent a sub-index score where 1 is considered low (poor) and 10 is considered high (good).




### Governance



4.84	5.28	6.14
Law and Order*	Informal Charges*	Transparency*




### Environmental Capacity



0.0%
Protected Area



### Infrastructure Capacity



### Health Care Capacity

Rank: 43/63

98.3%	21.06	4.99	10.33	8.49
Immunization Coverage	Healthbeds per 10,000 People	Physicians per 10,000 People	Nurses per 10,000 People	Distance to Hospital (km)



### Transportation Capacity

Rank: 12/63

3,469	11.23
Road Density (km per sq. km)	Distance to Airport or Seaport (km)



### Communications Capacity

Rank: 18/63

87.6%
Households with Phone Access (Landline/Mobile)



## RESILIENCE (R)

RANK: 36 / 63 PROVINCES  
SCORE: 0.516

Tien Giang's score and ranking are due to low Vulnerability combined with low Coping Capacity scores.

Below are the four thematic areas with the weakest relative scores:



Gender Inequality



Environmental Stress



Governance



Economic Capacity



## MULTI-HAZARD RISK



33 / 63

Rank within provinces  
Score: 0.473

Tien Giang's score and ranking are due to low Multi-hazard exposure combined with low Vulnerability and low Coping Capacity scores.

Multi-hazard risk component scores compared to overall average country scores:

