



VIỆT NAM

THUA THIEN HUE

NDPBA PROVINCE PROFILE

VIỆT NAM

THUA THIEN HUE

CAPITAL: HUẾ

Area: 5,234 km²

Thua Thien Hue is a province in the North Central Coast region of Viet Nam, sharing a border with Laos to the west and having a 128km-long coastline. The province's capital, Hue, is well-known as the former imperial city of the Nguyen dynasty (an UNESCO world heritage site). The province is rich in both historical cultures, beautiful natural landscapes and biodiversity. Thua Thien Hue's economic activities include forestry, agriculture, fishery, mining, tourism, hydropower, and industrial manufacturing in 11 industrial and economic zones.



RISK AND VULNERABILITY COMPONENT SCORE



MULTI-HAZARD RISK - high
Score: 0.503 • Rank: 24/63



RESILIENCE (R) - high
Score: 0.567 • Rank: 19/63



MULTI-HAZARD EXPOSURE - very high
Score: 0.643 • Rank: 11/63



VULNERABILITY (V) - very low
Score: 0.363 • Rank: 52/63



COPING CAPACITY (CC) - high
Score: 0.497 • Rank: 24/63



Population (2017)
1,159,319



Population in Poverty
4.7%



Illiterate population
5.1%



Access to improved water
97.3%



Average life expectancy
71.30 years

*For more information on data and components please visit: <https://bit.ly/2LqVoUO>



MULTI-HAZARD EXPOSURE

RANK: 11 / 63 PROVINCES
SCORE: 0.643



MHE
0.643

Raw MHE
0.596

Relative MHE
0.81

ESTIMATED POPULATION EXPOSED TO EACH HAZARD:



Typhoon Wind
100.0%
1151608



Flood
42.9%
496840



Wildfire
0.6%
7162



Earthquake
0.0%
0



Landslide
0.0%
0



Extreme Temperature
100.0%
1159319



Surge
1.7%
20213




VULNERABILITY (V)

RANK: 52 / 63 PROVINCES
SCORE: 0.363

Vulnerability in Thua Thien Hue is primarily driven by Gender Inequality and Population Pressures. The bar chart indicates the socioeconomic themes contributing to the province's overall Vulnerability score.




Environmental Stress



3.6% Forest Change
16.18 Livestock Density (per sq km)




Vulnerable Health Status



71.3 Life Expectancy (years)
20 Infant Mortality Rate (per 1,000 live births)
5.8% Acute Malnutrition (Children <5)
56.1 Tuberculosis Incidence (per 100,000 persons)
9.1 Malaria Prevalance (per 100,000 persons)
64.2 HIV Prevalance (per 100,000 persons)




Clean Water Vulnerability



97.3% Households with Safe Water Access
88.2% Households with Hygienic Toilet Access




Information Access Vulnerability



5.1% Adult Illiteracy Rate
93.4% School Attendance Rate
75.0% Households without Internet
8.0% Housholds without TV




Economic Constraints



48.8 Economic Dependency Ratio
4.7% Poverty




Gender Inequality



0.11 Income Inequality*
0.34 F M School Enrollment Rate*
*Values closer to 1 represent greater gender parity.



Population Pressures



0.6% Average Annual Population Change
5.6% Average Annual Urban Population Change
1.0% Net Migration Rate




COPING CAPACITY (CC)

RANK: 24 / 63 PROVINCES
SCORE: 0.497

Thua Thien Hue exhibits weaker Coping Capacity in the areas of Economic Capacity and Health Care Capacity. The bar chart indicates the socioeconomic themes contributing to the province's overall Coping Capacity score.



Economic Capacity




6.41	4,233	25.32	5.69	7.93
Time Cost*	Income per Capita (in 1,000 VND)	Purchasing Power	Business Support Services*	Entry Costs*

*Values represent a sub-index score where 1 is considered low (poor) and 10 is considered high (good).




Governance



6	5.68	6.53
Law and Order*	Informal Charges*	Transparency*




Environmental Capacity



23.8%
Protected Area



Infrastructure Capacity



Health Care Capacity

Rank: 52/63

98.6%	20.02	5.55	9.93	19.19
Immunization Coverage	Healthbeds per 10,000 People	Physicians per 10,000 People	Nurses per 10,000 People	Distance to Hospital (km)



Transportation Capacity

Rank: 35/63

3,752	62.33
Road Density (km per sq. km)	Distance to Airport or Seaport (km)



Communications Capacity

Rank: 27/63

85.8%
Households with Phone Access (Landline/Mobile)



RESILIENCE (R)

RANK: 19 / 63 PROVINCES
SCORE: 0.567

Thua Thien Hue's score and ranking are due to very low Vulnerability combined with high Coping Capacity scores.

Below are the four thematic areas with the weakest relative scores:



Gender Inequality



Population Pressures



Economic Capacity



Health Care Capacity



MULTI-HAZARD RISK

24 / 63

Rank within provinces
Score: 0.503



Thua Thien Hue's score and ranking are due to very high Multi-hazard exposure combined with very low Vulnerability and high Coping Capacity scores.

Multi-hazard risk component scores compared to overall average country scores:

