



VIỆT NAM

# TAY NINH

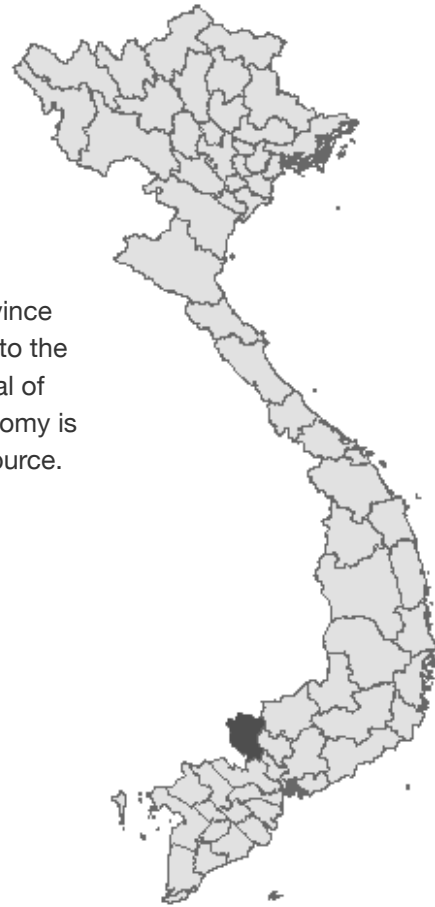
NDPBA PROVINCE PROFILE

# VIỆT NAM TÂY NINH

CAPITAL: TÂY NINH

Area: 4,233 km<sup>2</sup>

Neighboring Ho Chi Minh city to the northeast, Tay Ninh is a province of Viet Nam's southeast region, sharing a border with Cambodia to the north. As a multi-ethnic province, Tay Ninh is known as the capital of the Cao Dai Sect. Beside international trade, the province's economy is based on agriculture and food processing for abundant land resource.



## RISK AND VULNERABILITY COMPONENT SCORE



**MULTI-HAZARD RISK** - high  
Score: 0.511 • Rank: 23/63



**RESILIENCE (R)** - high  
Score: 0.583 • Rank: 15/63



**MULTI-HAZARD EXPOSURE** - very high  
Score: 0.7 • Rank: 6/63



**VULNERABILITY (V)** - very low  
Score: 0.347 • Rank: 56/63



**COPING CAPACITY (CC)** - high  
Score: 0.514 • Rank: 20/63



Population (2017)  
1,220,556



Population in Poverty  
2.1%



Illiterate population  
1.6%



Access to improved water  
99.2%



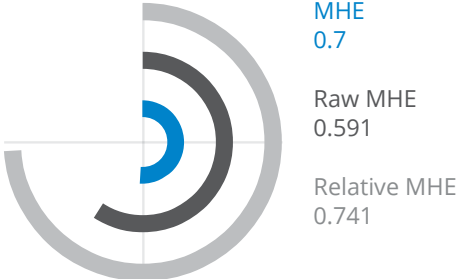
Average life expectancy  
74.40 years

\*For more information on data and components please visit: <https://bit.ly/2LqVoUO>




# MULTI-HAZARD EXPOSURE

RANK: 6 / 63 PROVINCES  
SCORE: 0.7





## ESTIMATED POPULATION EXPOSED TO EACH HAZARD:

 Typhoon Wind  
**100.9%**  
1231263


 Flood  
**26.8%**  
327217

 Wildfire  
**34.6%**  
422281

 Earthquake  
**0.0%**  
0

 Landslide  
**0.0%**  
0

 Extreme Temperature  
**100.0%**  
1220556

 Surge  
**0.0%**  
0




## VULNERABILITY (V)

RANK: 56 / 63 PROVINCES  
SCORE: 0.347

Vulnerability in Tay Ninh is primarily driven by Population Pressures and Gender Inequality. The bar chart indicates the socioeconomic themes contributing to the province's overall Vulnerability score.




### Environmental Stress



2.0% Forest Change  
29.41 Livestock Density (per sq km)




### Vulnerable Health Status



74.4 Life Expectancy (years)  
11.8 Infant Mortality Rate (per 1,000 live births)  
5.4% Acute Malnutrition (Children <5)  
102.1 Tuberculosis Incidence (per 100,000 persons)  
8.88 Malaria Prevalance (per 100,000 persons)  
236 HIV Prevalance (per 100,000 persons)




### Clean Water Vulnerability



99.2% Households with Safe Water Access  
79.5% Households with Hygienic Toilet Access




### Information Access Vulnerability



1.6% Adult Illiteracy Rate  
85.1% School Attendance Rate  
86.0% Households without Internet  
5.0% Housholds without TV




### Economic Constraints



38.9 Economic Dependency Ratio  
2.1% Poverty




### Gender Inequality



0.1 Income Inequality\*  
0.33 F M School Enrollment Rate\*  
\*Values closer to 1 represent greater gender parity.



### Population Pressures



0.7% Average Annual Population Change  
6.0% Average Annual Urban Population Change  
4.2% Net Migration Rate




## COPING CAPACITY (CC)

RANK: 20 / 63 PROVINCES  
SCORE: 0.514

Tay Ninh exhibits weaker Coping Capacity in the areas of Health Care Capacity and Economic Capacity. The bar chart indicates the socioeconomic themes contributing to the province's overall Coping Capacity score.



### Economic Capacity




Rank: 18/63

7.48	4,024	49.06	6.61	7.42
Time Cost*	Income per Capita (in 1,000 VND)	Purchasing Power	Business Support Services*	Entry Costs*

\*Values represent a sub-index score where 1 is considered low (poor) and 10 is considered high (good).



### Governance




Rank: 19/63

5.43	6.13	6.29
Law and Order*	Informal Charges*	Transparency*



### Environmental Capacity




Rank: 37/63

6.2%
Protected Area



### Infrastructure Capacity



Rank: 45/63



### Health Care Capacity Rank: 57/63

98.0%	20.2	3.63	8.74	11.5
Immunization Coverage	Healthbeds per 10,000 People	Physicians per 10,000 People	Nurses per 10,000 People	Distance to Hospital (km)



### Transportation Capacity Rank: 28/63

4,754	62.22
Road Density (km per sq. km)	Distance to Airport or Seaport (km)



### Communications Capacity Rank: 12/63

88.5%
Households with Phone Access (Landline/Mobile)



## RESILIENCE (R)

RANK: 15 / 63 PROVINCES  
SCORE: 0.583

Tay Ninh's score and ranking are due to very low Vulnerability combined with high Coping Capacity scores.

Below are the four thematic areas with the weakest relative scores:



Population Pressures



Gender Inequality



Health Care Capacity



Economic Capacity



## MULTI-HAZARD RISK

23 / 63

Rank within provinces  
Score: 0.511



Tay Ninh's score and ranking are due to very high Multi-hazard exposure combined with very low Vulnerability and high Coping Capacity scores.

Multi-hazard risk component scores compared to overall average country scores:

