



VIỆT NAM

QUANG NINH

NDPBA PROVINCE PROFILE

VIỆT NAM QUANG NINH

CAPITAL: HẠ LONG

Area: 6,789 km²

Quang Ninh is a mountainous province along the northeastern coast of Viet Nam, with more than 2,000 small islands and sharing a border with China to the north. The province has rich natural mineral resources and supplies 90% of coal for the country. Quang Ninh province is also known for being home to Ha Long Bay, a World Heritage Site. As a gateway to China, the province's economy benefits from international trade (Mong Cai Border Gate Economic Zone), tourism and rapid industrial development, especially in the Van Don Exclusive Economic Zone



RISK AND VULNERABILITY COMPONENT SCORE



MULTI-HAZARD RISK - very low
Score: 0.396 • Rank: 56/63



RESILIENCE (R) - very high
Score: 0.647 • Rank: 3/63



MULTI-HAZARD EXPOSURE - moderate
Score: 0.482 • Rank: 35/63



VULNERABILITY (V) - very low
Score: 0.367 • Rank: 51/63



COPING CAPACITY (CC) - very high
Score: 0.66 • Rank: 3/63



Population (2017)
1,275,836



Population in Poverty
4.0%



Illiterate population
7.8%



Access to improved water
92.5%



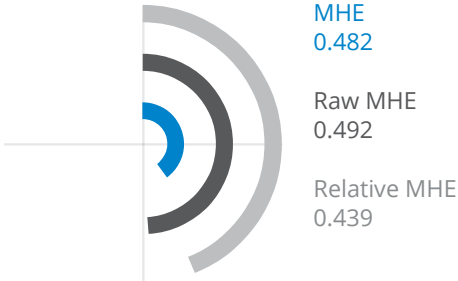
Average life expectancy
73.10 years

*For more information on data and components please visit: <https://bit.ly/2LqVoUO>



MULTI-HAZARD EXPOSURE

RANK: 35 / 63 PROVINCES
SCORE: 0.482



ESTIMATED POPULATION EXPOSED TO EACH HAZARD:



Typhoon Wind
100.1%
1277665



Flood
0.0%
0



Wildfire
25.5%
325891



Earthquake
0.0%
0



Landslide
0.0%
0



Extreme Temperature
57.0%
727195



Surge
0.6%
7937




VULNERABILITY (V)

RANK: 51 / 63 PROVINCES
SCORE: 0.367

Vulnerability in Quang Ninh is primarily driven by Population Pressures and Vulnerable Health Status. The bar chart indicates the socioeconomic themes contributing to the province's overall Vulnerability score.




Environmental Stress



3.1% Forest Change
21.32 Livestock Density (per sq km)




Vulnerable Health Status



73.1 Life Expectancy (years)
15.1 Infant Mortality Rate (per 1,000 live births)
8.8% Acute Malnutrition (Children <5)
42.4 Tuberculosis Incidence (per 100,000 persons)
3.75 Malaria Prevalance (per 100,000 persons)
436.1 HIV Prevalance (per 100,000 persons)




Clean Water Vulnerability



92.5% Households with Safe Water Access
76.8% Households with Hygienic Toilet Access




Information Access Vulnerability



7.8% Adult Illiteracy Rate
98.0% School Attendance Rate
73.0% Households without Internet
2.0% Housholds without TV




Economic Constraints



45 Economic Dependency Ratio
4.0% Poverty




Gender Inequality



0.21 Income Inequality*
0.13 F M School Enrollment Rate*
*Values closer to 1 represent greater gender parity.



Population Pressures



1.1% Average Annual Population Change
4.0% Average Annual Urban Population Change
2.6% Net Migration Rate



COPING CAPACITY (CC)

RANK: 3 / 63 PROVINCES
SCORE: 0.66

Quang Ninh exhibits weaker Coping Capacity in the areas of Health Care Capacity and Governance. The bar chart indicates the socioeconomic themes contributing to the province's overall Coping Capacity score.



Economic Capacity




Rank: 3/63

7.73	5,144	44.08	7.52	8.93
Time Cost*	Income per Capita (in 1,000 VND)	Purchasing Power	Business Support Services*	Entry Costs*

*Values represent a sub-index score where 1 is considered low (poor) and 10 is considered high (good).



Governance




Rank: 10/63

5.63	5.79	6.8
Law and Order*	Informal Charges*	Transparency*



Environmental Capacity




Rank: 35/63

6.6%
Protected Area



Infrastructure Capacity



Rank: 12/63



Health Care Capacity Rank: 24/63

95.6%	40.29	7.68	11.65	14.87
Immunization Coverage	Healthbeds per 10,000 People	Physicians per 10,000 People	Nurses per 10,000 People	Distance to Hospital (km)



Transportation Capacity Rank: 19/63

3,548	26.12
Road Density (km per sq. km)	Distance to Airport or Seaport (km)



Communications Capacity Rank: 20/63

87.3%
Households with Phone Access (Landline/Mobile)



RESILIENCE (R)

RANK: 3 / 63 PROVINCES
SCORE: 0.647

Quang Ninh's score and ranking are due to very low Vulnerability combined with very high Coping Capacity scores.

Below are the four thematic areas with the weakest relative scores:



Population Pressures



Vulnerable Health Status



Health Care Capacity



Governance



MULTI-HAZARD RISK

56 / 63

Rank within provinces
Score: 0.396



Quang Ninh's score and ranking are due to moderate Multi-hazard exposure combined with very low Vulnerability and very high Coping Capacity scores.

Multi-hazard risk component scores compared to overall average country scores:

