



VIỆT NAM

QUANG NAM

NDPBA PROVINCE PROFILE

VIỆT NAM QUANG NAM

CAPITAL: TAM KỲ

Area: 11,391 km²

Quang Nam is located in the middle of Central Viet Nam, bordering Laos to the west and facing the East Sea in the East. The province has forested mountains and hills covering 72 percent of its surface along with rivers running from the Truong Son Range to the sea. Quang Nam known for natural scenery, beaches and historical and cultural sites including two UNESCO World Heritage Sites: the ancient town of Hoi An and the My Son temple. Besides the tourism, province's economy is growing rapidly with a focus on hydropower and industry sectors, especially the Chu Lai Economic Zone.



RISK AND VULNERABILITY COMPONENT SCORE



MULTI-HAZARD RISK - high
Score: 0.511 • Rank: 22/63



RESILIENCE (R) - high
Score: 0.551 • Rank: 23/63



MULTI-HAZARD EXPOSURE - high
Score: 0.636 • Rank: 15/63



VULNERABILITY (V) - moderate
Score: 0.428 • Rank: 31/63



COPING CAPACITY (CC) - high
Score: 0.53 • Rank: 18/63



Population (2017)
1,501,998



Population in Poverty
10.6%



Illiterate population
6.3%



Access to improved water
86.1%



Average life expectancy
72.50 years

*For more information on data and components please visit: <https://bit.ly/2LqVoUO>



MULTI-HAZARD EXPOSURE

RANK: 15 / 63 PROVINCES
SCORE: 0.636




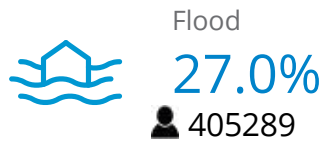


MHE
0.636

Raw MHE
0.653

Relative MHE
0.736

ESTIMATED POPULATION EXPOSED TO EACH HAZARD:






VULNERABILITY (V)

RANK: 31 / 63 PROVINCES
SCORE: 0.428

Vulnerability in Quang Nam is primarily driven by Gender Inequality and Economic Constraints. The bar chart indicates the socioeconomic themes contributing to the province's overall Vulnerability score.




Environmental Stress



1.6% Forest Change
26.04 Livestock Density (per sq km)




Vulnerable Health Status



72.5 Life Expectancy (years)
16.6 Infant Mortality Rate (per 1,000 live births)
6.8% Acute Malnutrition (Children <5)
63.5 Tuberculosis Incidence (per 100,000 persons)
20.65 Malaria Prevalance (per 100,000 persons)
47.1 HIV Prevalance (per 100,000 persons)




Clean Water Vulnerability



86.1% Households with Safe Water Access
82.5% Households with Hygienic Toilet Access




Information Access Vulnerability



6.3% Adult Illiteracy Rate
98.7% School Attendance Rate
88.0% Households without Internet
10.0% Housholds without TV




Economic Constraints



47.7 Economic Dependency Ratio
10.6% Poverty




Gender Inequality



0.14 Income Inequality*
0.3 F M School Enrollment Rate*
*Values closer to 1 represent greater gender parity.



Population Pressures



0.5% Average Annual Population Change
4.9% Average Annual Urban Population Change
1.6% Net Migration Rate




COPING CAPACITY (CC)

RANK: 18 / 63 PROVINCES
SCORE: 0.53

Quang Nam exhibits weaker Coping Capacity in the areas of Health Care Capacity and Economic Capacity. The bar chart indicates the socioeconomic themes contributing to the province's overall Coping Capacity score.



Economic Capacity




6.71	4,156	21.33	6.44	8.2
Time Cost*	Income per Capita (in 1,000 VND)	Purchasing Power	Business Support Services*	Entry Costs*

*Values represent a sub-index score where 1 is considered low (poor) and 10 is considered high (good).




Governance



6.99	5.53	6.8
Law and Order*	Informal Charges*	Transparency*




Environmental Capacity



16.1%
Protected Area



Infrastructure Capacity



Health Care Capacity

Rank: 58/63

98.0%	29.37	5.12	10.78	39.12
Immunization Coverage	Healthbeds per 10,000 People	Physicians per 10,000 People	Nurses per 10,000 People	Distance to Hospital (km)



Transportation Capacity

Rank: 13/63

8,683	66.39
Road Density (km per sq. km)	Distance to Airport or Seaport (km)



Communications Capacity

Rank: 51/63

77.1%
Households with Phone Access (Landline/Mobile)



RESILIENCE (R)

RANK: 23 / 63 PROVINCES
SCORE: 0.551

Quang Nam's score and ranking are due to moderate Vulnerability combined with high Coping Capacity scores.

Below are the four thematic areas with the weakest relative scores:



Gender Inequality



Economic Constraints



Health Care Capacity



Economic Capacity



MULTI-HAZARD RISK

22 / 63

Rank within provinces
Score: 0.511



Quang Nam's score and ranking are due to high Multi-hazard exposure combined with moderate Vulnerability and high Coping Capacity scores.

Multi-hazard risk component scores compared to overall average country scores:

