



VIỆT NAM

PHU THO

NDPBA PROVINCE PROFILE

VIỆT NAM PHU THO

CAPITAL: VIỆT TRÌ

Area: 4,091 km²

Neighboring Hanoi Capital to the northwest, Phu Tho is a midlands province linking the Red River Delta with Viet Nam's northern mountainous provinces. Lying at the confluence of the Red and Da river, the province is known as the capital of the ancient Van Lang kingdom of Viet people with Hung Kings temple complex now a national historical location. Phu Tho's economic activities include agroforestry, agriculture (with tea as main product) and certain mining and industrial manufacturing.

RISK AND VULNERABILITY COMPONENT SCORE



MULTI-HAZARD RISK - moderate
Score: 0.463 • Rank: 38/63



RESILIENCE (R) - moderate
Score: 0.519 • Rank: 33/63



MULTI-HAZARD EXPOSURE - low
Score: 0.428 • Rank: 43/63



VULNERABILITY (V) - moderate
Score: 0.436 • Rank: 28/63



COPING CAPACITY (CC) - moderate
Score: 0.474 • Rank: 38/63



Population (2017)
1,408,176



Population in Poverty
8.0%



Illiterate population
6.8%



Access to improved water
90.2%



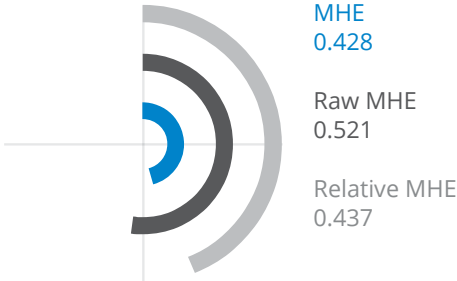
Average life expectancy
73.10 years

*For more information on data and components please visit: <https://bit.ly/2LqVoUO>



MULTI-HAZARD EXPOSURE

RANK: 43 / 63 PROVINCES
SCORE: 0.428



ESTIMATED POPULATION EXPOSED TO EACH HAZARD:



Typhoon Wind
0.0%
0



Flood
30.5%
428845



Wildfire
3.5%
49233



Earthquake
26.8%
376850



Landslide
0.0%
0



Extreme Temperature
100.0%
1408176



Surge
0.0%
0




VULNERABILITY (V)

RANK: 28 / 63 PROVINCES
SCORE: 0.436

Vulnerability in Phu Tho is primarily driven by Clean Water Access Vulnerability and Environmental Stress. The bar chart indicates the socioeconomic themes contributing to the province's overall Vulnerability score.




Environmental Stress



0.0% Forest Change
89.27 Livestock Density (per sq km)




Vulnerable Health Status



73.1 Life Expectancy (years)
15.1 Infant Mortality Rate (per 1,000 live births)
6.4% Acute Malnutrition (Children <5)
37.3 Tuberculosis Incidence (per 100,000 persons)
51.1 Malaria Prevalance (per 100,000 persons)
226.5 HIV Prevalance (per 100,000 persons)




Clean Water Vulnerability



90.2% Households with Safe Water Access
54.7% Households with Hygienic Toilet Access




Information Access Vulnerability



6.8% Adult Illiteracy Rate
95.3% School Attendance Rate
87.0% Households without Internet
5.0% Housholds without TV




Economic Constraints



46.7 Economic Dependency Ratio
8.0% Poverty




Gender Inequality



0.04 Income Inequality*
0.21 F M School Enrollment Rate*
*Values closer to 1 represent greater gender parity.



Population Pressures



0.6% Average Annual Population Change
3.0% Average Annual Urban Population Change
7.9% Net Migration Rate




COPING CAPACITY (CC)

RANK: 38 / 63 PROVINCES
SCORE: 0.474

Phu Tho exhibits weaker Coping Capacity in the areas of Economic Capacity and Governance. The bar chart indicates the socioeconomic themes contributing to the province's overall Coping Capacity score.



Economic Capacity




Rank: 47/63

6.14	3,858	14.8	6.62	8.03
Time Cost*	Income per Capita (in 1,000 VND)	Purchasing Power	Business Support Services*	Entry Costs*

*Values represent a sub-index score where 1 is considered low (poor) and 10 is considered high (good).



Governance




Rank: 36/63

6.28	5.22	5.95
Law and Order*	Informal Charges*	Transparency*



Environmental Capacity




Rank: 42/63

4.2%
Protected Area



Infrastructure Capacity



Rank: 10/63



Health Care Capacity Rank: 6/63

99.5%	40.61	8.3	11.67	7.39
Immunization Coverage	Healthbeds per 10,000 People	Physicians per 10,000 People	Nurses per 10,000 People	Distance to Hospital (km)



Transportation Capacity Rank: 40/63

2,280	49.07
Road Density (km per sq. km)	Distance to Airport or Seaport (km)



Communications Capacity Rank: 31/63

84.0%
Households with Phone Access (Landline/Mobile)



RESILIENCE (R)

RANK: 33 / 63 PROVINCES
SCORE: 0.519

Phu Tho's score and ranking are due to moderate Vulnerability combined with moderate Coping Capacity scores.

Below are the four thematic areas with the weakest relative scores:



Clean Water
Access
Vulnerability



Environmental
Stress



Economic Capacity



Governance



MULTI-HAZARD RISK

38 / 63

Rank within provinces
Score: 0.463



Phu Tho's score and ranking are due to low Multi-hazard exposure combined with moderate Vulnerability and moderate Coping Capacity scores.

Multi-hazard risk component scores compared to overall average country scores:

