



VIỆT NAM

NINH THUAN

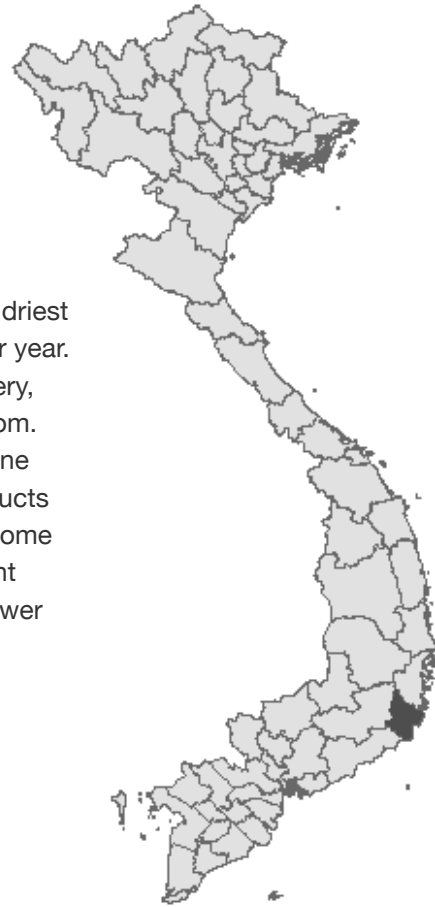
NDPBA PROVINCE PROFILE

VIỆT NAM NINH THUAN

CAPITAL: PHAN RANG-THÁP CHÀM

Area: 3,531 km²

Located in the South Central Coast, Ninh Thuan is known as the driest province in Viet Nam with average rainfall of only 700-800mm per year. The province is a well-know tourist destination with natural scenery, beautiful beaches, and historical relics of Champa ancient kingdom. Ninh Thuan is the home of Cham and Raglay ethnic culture. As one of the poorest and least industrialized provinces, prominent products of Ninh Thuan include grape fruits, salt production, fishing, and some manufacturing. The province's agriculture is vulnerable to frequent drought, but Ninh Thuan has high potential for solar and wind power generation.



RISK AND VULNERABILITY COMPONENT SCORE



MULTI-HAZARD RISK - very low
Score: 0.41 • Rank: 52/63



RESILIENCE (R) - low
Score: 0.51 • Rank: 42/63



MULTI-HAZARD EXPOSURE - very low
Score: 0.249 • Rank: 58/63



VULNERABILITY (V) - high
Score: 0.454 • Rank: 21/63



COPING CAPACITY (CC) - moderate
Score: 0.474 • Rank: 37/63



Population (2017)
602,115



Population in Poverty
8.2%



Illiterate population
2.2%



Access to improved water
92.4%



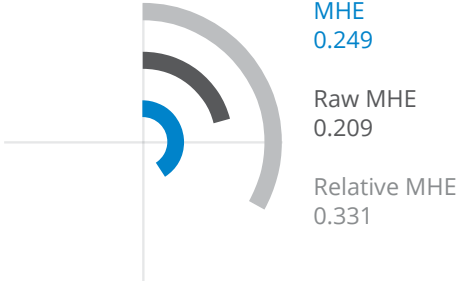
Average life expectancy
72.60 years

*For more information on data and components please visit: <https://bit.ly/2LqVoUO>



MULTI-HAZARD EXPOSURE

RANK: 58 / 63 PROVINCES
SCORE: 0.249



ESTIMATED POPULATION EXPOSED TO EACH HAZARD:



Typhoon Wind
100.0%
602278



Flood
32.2%
193655



Wildfire
14.7%
88453



Earthquake
0.0%
0



Landslide
0.0%
0



Extreme Temperature
0.0%
0



Surge
0.4%
2558




VULNERABILITY (V)

RANK: 21 / 63 PROVINCES
SCORE: 0.454

Vulnerability in Ninh Thuan is primarily driven by Gender Inequality and Vulnerable Health Status. The bar chart indicates the socioeconomic themes contributing to the province's overall Vulnerability score.




Environmental Stress



-0.2% Forest Change
22.49 Livestock Density (per sq km)




Vulnerable Health Status



72.6 Life Expectancy (years)
16.4 Infant Mortality Rate (per 1,000 live births)
6.6% Acute Malnutrition (Children <5)
1193.2 Tuberculosis Incidence (per 100,000 persons)
182.88 Malaria Prevalance (per 100,000 persons)
57.3 HIV Prevalance (per 100,000 persons)




Clean Water Vulnerability



92.4% Households with Safe Water Access
81.2% Households with Hygienic Toilet Access




Information Access Vulnerability



2.2% Adult Illiteracy Rate
82.6% School Attendance Rate
86.0% Households without Internet
4.0% Housholds without TV




Economic Constraints



47.7 Economic Dependency Ratio
8.2% Poverty




Gender Inequality



0.18 Income Inequality*
0.54 F M School Enrollment Rate*
*Values closer to 1 represent greater gender parity.



Population Pressures



0.9% Average Annual Population Change
2.9% Average Annual Urban Population Change
0.8% Net Migration Rate




COPING CAPACITY (CC)

RANK: 37 / 63 PROVINCES
SCORE: 0.474

Ninh Thuan exhibits weaker Coping Capacity in the areas of Economic Capacity and Governance. The bar chart indicates the socioeconomic themes contributing to the province's overall Coping Capacity score.



Economic Capacity




7.1	3,635	22.84	6	7.84
Time Cost*	Income per Capita (in 1,000 VND)	Purchasing Power	Business Support Services*	Entry Costs*

*Values represent a sub-index score where 1 is considered low (poor) and 10 is considered high (good).




Governance



6.01	5.16	6.44
Law and Order*	Informal Charges*	Transparency*




Environmental Capacity



15.2%
Protected Area



Infrastructure Capacity



Health Care Capacity

Rank: 28/63

97.1%	29.56	6.61	13.53	15.15
Immunization Coverage	Healthbeds per 10,000 People	Physicians per 10,000 People	Nurses per 10,000 People	Distance to Hospital (km)



Transportation Capacity

Rank: 37/63

1,615	24.54
Road Density (km per sq. km)	Distance to Airport or Seaport (km)



Communications Capacity

Rank: 49/63

79.3%
Households with Phone Access (Landline/Mobile)



RESILIENCE (R)

RANK: 42 / 63 PROVINCES
SCORE: 0.51

Ninh Thuan's score and ranking are due to high Vulnerability combined with moderate Coping Capacity scores.

Below are the four thematic areas with the weakest relative scores:



Gender Inequality



Vulnerable Health Status



Economic Capacity




Governance



MULTI-HAZARD RISK

52 / 63

Rank within provinces
Score: 0.41



Ninh Thuan's score and ranking are due to very low Multi-hazard exposure combined with high Vulnerability and moderate Coping Capacity scores.

Multi-hazard risk component scores compared to overall average country scores:

