



VIỆT NAM

NINH BINH

NDPBA PROVINCE PROFILE

VIỆT NAM

NINH BINH

CAPITAL: NINH BÌNH

Area: 1,558 km²

Located in the southern Red River Delta, Ninh Binh province is famous for a high density of natural and cultural attractions, including Trang An landscape complex (UNESCO World Heritage site), Cuc Phuong National Park, historic monuments in the Hoa Lu ancient capital. Ninh Binh is also known for having a large catholic population. The province's economic activities include tourism, industrial manufacturing (mostly construction materials in seven large industrial zones), mining, service, and agriculture.



RISK AND VULNERABILITY COMPONENT SCORE



MULTI-HAZARD RISK - high
Score: 0.53 • Rank: 15/63



RESILIENCE (R) - moderate
Score: 0.523 • Rank: 32/63



MULTI-HAZARD EXPOSURE - high
Score: 0.636 • Rank: 16/63



VULNERABILITY (V) - high
Score: 0.438 • Rank: 26/63



COPING CAPACITY (CC) - moderate
Score: 0.484 • Rank: 29/63



Population (2017)
929,776



Population in Poverty
5.5%



Illiterate population
12.5%



Access to improved water
97.4%



Average life expectancy
73.40 years

*For more information on data and components please visit: <https://bit.ly/2LqVoUO>



MULTI-HAZARD EXPOSURE

RANK: 16 / 63 PROVINCES
SCORE: 0.636



MHE
0.636
Raw MHE
0.542
Relative MHE
0.858

ESTIMATED POPULATION EXPOSED TO EACH HAZARD:



Typhoon Wind
100.0%
929872



Flood
54.9%
510056



Wildfire
0.0%
349



Earthquake
0.0%
32



Landslide
0.0%
0



Extreme Temperature
100.0%
929776



Surge
0.1%
586




VULNERABILITY (V)

RANK: 26 / 63 PROVINCES
SCORE: 0.438

Vulnerability in Ninh Binh is primarily driven by Gender Inequality and Environmental Stress. The bar chart indicates the socioeconomic themes contributing to the province's overall Vulnerability score.




Environmental Stress



-0.2% Forest Change
85.9 Livestock Density (per sq km)




Vulnerable Health Status



73.4 Life Expectancy (years)	14.3 Infant Mortality Rate (per 1,000 live births)	5.5% Acute Malnutrition (Children <5)	37.9 Tuberculosis Incidence (per 100,000 persons)	53.75 Malaria Prevalance (per 100,000 persons)	287.1 HIV Prevalance (per 100,000 persons)
--	--	---	---	--	--




Clean Water Vulnerability



97.4% Households with Safe Water Access
75.6% Households with Hygienic Toilet Access




Information Access Vulnerability



12.5% Adult Illiteracy Rate	96.6% School Attendance Rate	87.0% Households without Internet	5.0% Housholds without TV
---------------------------------------	--	---	-------------------------------------




Economic Constraints



48.6 Economic Dependency Ratio
5.5% Poverty



Gender Inequality




0.12 Income Inequality*
0.4 F M School Enrollment Rate*

*Values closer to 1 represent greater gender parity.



Population Pressures



0.6% Average Annual Population Change	3.8% Average Annual Urban Population Change	3.5% Net Migration Rate
---	---	-----------------------------------




COPING CAPACITY (CC)

RANK: 29 / 63 PROVINCES
SCORE: 0.484

Ninh Binh exhibits weaker Coping Capacity in the areas of Economic Capacity and Governance. The bar chart indicates the socioeconomic themes contributing to the province's overall Coping Capacity score.



Economic Capacity




7.03	3,960	24.65	4.94	7.7
Time Cost*	Income per Capita (in 1,000 VND)	Purchasing Power	Business Support Services*	Entry Costs*

*Values represent a sub-index score where 1 is considered low (poor) and 10 is considered high (good).




Governance



6.13	6.1	6.09
Law and Order*	Informal Charges*	Transparency*




Environmental Capacity



20.6%
Protected Area



Infrastructure Capacity



Health Care Capacity

Rank: 22/63

97.4%	30.72	6.79	12.82	9.2
Immunization Coverage	Healthbeds per 10,000 People	Physicians per 10,000 People	Nurses per 10,000 People	Distance to Hospital (km)



Transportation Capacity

Rank: 33/63

2,356	31.36
Road Density (km per sq. km)	Distance to Airport or Seaport (km)



Communications Capacity

Rank: 44/63

81.1%
Households with Phone Access (Landline/Mobile)



RESILIENCE (R)

RANK: 32 / 63 PROVINCES
SCORE: 0.523

Ninh Binh's score and ranking are due to high Vulnerability combined with moderate Coping Capacity scores.

Below are the four thematic areas with the weakest relative scores:



Gender Inequality



Environmental Stress



Economic Capacity



Governance



MULTI-HAZARD RISK

15 / 63

Rank within provinces
Score: 0.53



Ninh Binh's score and ranking are due to high Multi-hazard exposure combined with high Vulnerability and moderate Coping Capacity scores.

Multi-hazard risk component scores compared to overall average country scores:

