



VIỆT NAM

NGHE AN

NDPBA PROVINCE PROFILE

VIỆT NAM NGHE AN

CAPITAL: VINH

Area: 18,637 km²

Nghê An is the largest province located in the North Central Coastal region of Viet Nam, sharing a border with Laos to the west. The province is two thirds natural forested area and has a large reserve of minerals, especially limestone. Nghe An is rich in natural resources, scenery, and beaches with a long history and deep-rooted culture in Vi Dam folk music. The province's economy is based on agriculture, forestry, mining, and an industrial focus with 13 large industrial zones, producing cement, white stone, sugar, and milk.

RISK AND VULNERABILITY COMPONENT SCORE



MULTI-HAZARD RISK - very high
Score: 0.568 • Rank: 5/63



RESILIENCE (R) - moderate
Score: 0.539 • Rank: 25/63



MULTI-HAZARD EXPOSURE - very high
Score: 0.781 • Rank: 3/63



VULNERABILITY (V) - moderate
Score: 0.432 • Rank: 29/63



COPING CAPACITY (CC) - high
Score: 0.51 • Rank: 21/63



Population (2017)
3,123,992



Population in Poverty
12.3%



Illiterate population
2.2%



Access to improved water
86.5%



Average life expectancy
72.50 years

*For more information on data and components please visit: <https://bit.ly/2LqVoUO>



MULTI-HAZARD EXPOSURE

RANK: 3 / 63 PROVINCES
SCORE: 0.781



MHE
0.781
Raw MHE
0.88
Relative MHE
0.745

ESTIMATED POPULATION EXPOSED TO EACH HAZARD:



Typhoon Wind
100.0%
3111836



Flood
22.7%
708321



Wildfire
8.1%
251738



Earthquake
0.0%
10



Landslide
6.5%
203873



Extreme Temperature
100.0%
3123992



Surge
0.0%
10




VULNERABILITY (V)

RANK: 29 / 63 PROVINCES
SCORE: 0.432

Vulnerability in Nghe An is primarily driven by Clean Water Access Vulnerability and Economic Constraints. The bar chart indicates the socioeconomic themes contributing to the province's overall Vulnerability score.




Environmental Stress



2.9% Forest Change
43.35 Livestock Density (per sq km)



Vulnerable Health Status



72.5 Life Expectancy (years)
16.8 Infant Mortality Rate (per 1,000 live births)
5.8% Acute Malnutrition (Children <5)
33.5 Tuberculosis Incidence (per 100,000 persons)
19.89 Malaria Prevalance (per 100,000 persons)
214.7 HIV Prevalance (per 100,000 persons)




Clean Water Vulnerability



86.5% Households with Safe Water Access
41.3% Households with Hygienic Toilet Access




Information Access Vulnerability



2.2% Adult Illiteracy Rate
97.7% School Attendance Rate
86.0% Households without Internet
7.0% Housholds without TV




Economic Constraints



44.5 Economic Dependency Ratio
12.3% Poverty




Gender Inequality



0.11 Income Inequality*
0.23 F M School Enrollment Rate*
*Values closer to 1 represent greater gender parity.



Population Pressures



0.6% Average Annual Population Change
3.9% Average Annual Urban Population Change
1.1% Net Migration Rate




COPING CAPACITY (CC)

RANK: 21 / 63 PROVINCES
SCORE: 0.51

Nghe An exhibits weaker Coping Capacity in the areas of Transportation Capacity and Governance. The bar chart indicates the socioeconomic themes contributing to the province's overall Coping Capacity score.



Economic Capacity




6.72	4,576	15.48	7.45	7.85
Time Cost*	Income per Capita (in 1,000 VND)	Purchasing Power	Business Support Services*	Entry Costs*

*Values represent a sub-index score where 1 is considered low (poor) and 10 is considered high (good).




Governance



5.13	4.68	6.38
Law and Order*	Informal Charges*	Transparency*




Environmental Capacity



78.6%
Protected Area



Infrastructure Capacity



Health Care Capacity

Rank: 53/63

94.3%	30.3	5.31	12.9	18.14
Immunization Coverage	Healthbeds per 10,000 People	Physicians per 10,000 People	Nurses per 10,000 People	Distance to Hospital (km)



Transportation Capacity

Rank: 58/63

5,719	167.31
Road Density (km per sq. km)	Distance to Airport or Seaport (km)



Communications Capacity

Rank: 32/63

83.9%
Households with Phone Access (Landline/Mobile)



RESILIENCE (R)

RANK: 25 / 63 PROVINCES
SCORE: 0.539

Nghe An's score and ranking are due to moderate Vulnerability combined with high Coping Capacity scores.

Below are the four thematic areas with the weakest relative scores:



Clean Water
Access
Vulnerability



Economic
Constraints



Transportation
Capacity



Governance



MULTI-HAZARD RISK

5 / 63

Rank within provinces
Score: 0.568



Nghe An's score and ranking are due to very high Multi-hazard exposure combined with moderate Vulnerability and high Coping Capacity scores.

Multi-hazard risk component scores compared to overall average country scores:

