



VIỆT NAM

LANG SON

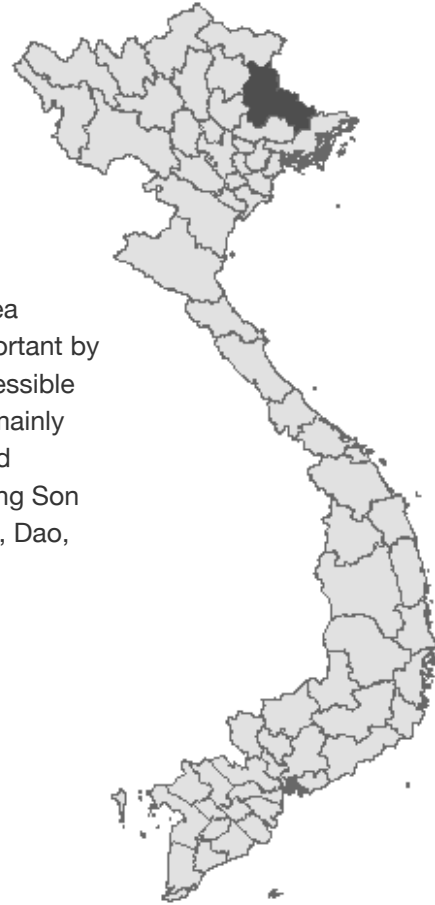
NDPBA PROVINCE PROFILE

VIỆT NAM LANG SON

CAPITAL: LẠNG SƠN

Area: 9,723 km²

Located in the Northeast region of Viet Nam and 80% of total area covered by mountains and forests, Lang Son is strategically important by sharing two international border gates with China and being accessible by highway and rail to Hanoi capital. The provincial economy is mainly based on international trade (with China), service, agriculture, and forestry, and in recent years is mineral resources exploitation. Lang Son is the home to seven main ethnic groups namely Nung, Tay, Kinh, Dao, Hoa, San Chay, and Hmong people.



RISK AND VULNERABILITY COMPONENT SCORE



MULTI-HAZARD RISK - low
Score: 0.44 • Rank: 45/63



RESILIENCE (R) - very low
Score: 0.458 • Rank: 54/63



MULTI-HAZARD EXPOSURE - very low
Score: 0.235 • Rank: 59/63



VULNERABILITY (V) - very high
Score: 0.486 • Rank: 13/63



COPING CAPACITY (CC) - very low
Score: 0.403 • Rank: 59/63



Population (2017)
785,291



Population in Poverty
16.2%



Illiterate population
16.7%



Access to improved water
55.8%



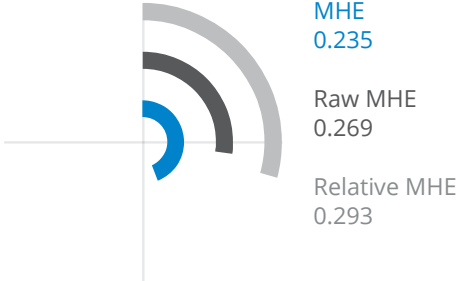
Average life expectancy
71.90 years

*For more information on data and components please visit: <https://bit.ly/2LqVoUO>



MULTI-HAZARD EXPOSURE

RANK: 59 / 63 PROVINCES
SCORE: 0.235



ESTIMATED POPULATION EXPOSED TO EACH HAZARD:



Typhoon Wind
5.8%
45425



Flood
16.6%
129969



Wildfire
6.3%
49467



Earthquake
0.0%
0



Landslide
1.5%
11457



Extreme Temperature
100.0%
785291



Surge
0.0%
0



VULNERABILITY (V)


RANK: 13 / 63 PROVINCES

SCORE: 0.486

Vulnerability in Lang Son is primarily driven by Clean Water Access Vulnerability and Vulnerable Health Status. The bar chart indicates the socioeconomic themes contributing to the province's overall Vulnerability score.




Environmental Stress



3.5% Forest Change
22.65 Livestock Density (per sq km)



Vulnerable Health Status



71.9 Life Expectancy (years)
18.3 Infant Mortality Rate (per 1,000 live births)
10.4% Acute Malnutrition (Children <5)
47.5 Tuberculosis Incidence (per 100,000 persons)
20.98 Malaria Prevalance (per 100,000 persons)
220.4 HIV Prevalance (per 100,000 persons)




Clean Water Vulnerability



55.8% Households with Safe Water Access
34.8% Households with Hygienic Toilet Access




Information Access Vulnerability



16.7% Adult Illiteracy Rate
96.4% School Attendance Rate
88.0% Households without Internet
8.0% Housholds without TV




Economic Constraints



41.6 Economic Dependency Ratio
16.2% Poverty




Gender Inequality



0.03 Income Inequality*
0.34 F M School Enrollment Rate*
*Values closer to 1 represent greater gender parity.



Population Pressures



0.5% Average Annual Population Change
0.9% Average Annual Urban Population Change
2.9% Net Migration Rate




COPING CAPACITY (CC)

RANK: 59 / 63 PROVINCES
SCORE: 0.403

Lang Son exhibits weaker Coping Capacity in the areas of Governance and Transportation Capacity. The bar chart indicates the socioeconomic themes contributing to the province's overall Coping Capacity score.



Economic Capacity




Rank: 46/63

5.96	4,703	19.29	6.72	6.92
Time Cost*	Income per Capita (in 1,000 VND)	Purchasing Power	Business Support Services*	Entry Costs*

*Values represent a sub-index score where 1 is considered low (poor) and 10 is considered high (good).



Governance




Rank: 58/63

5.36	4.48	6.13
Law and Order*	Informal Charges*	Transparency*



Environmental Capacity




Rank: 50/63

1.4%
Protected Area



Infrastructure Capacity



Rank: 35/63



Health Care Capacity Rank: 8/63

98.4%	34.01	8.72	16.78	14.65
Immunization Coverage	Healthbeds per 10,000 People	Physicians per 10,000 People	Nurses per 10,000 People	Distance to Hospital (km)



Transportation Capacity Rank: 55/63

1,727	85.42
Road Density (km per sq. km)	Distance to Airport or Seaport (km)



Communications Capacity Rank: 48/63

79.5%
Households with Phone Access (Landline/Mobile)



RESILIENCE (R)

RANK: 54 / 63 PROVINCES
SCORE: 0.458

Lang Son's score and ranking are due to very high Vulnerability combined with very low Coping Capacity scores.

Below are the four thematic areas with the weakest relative scores:



Clean Water Access Vulnerability



Vulnerable Health Status



Governance



Transportation Capacity



MULTI-HAZARD RISK

45 / 63

Rank within provinces
Score: 0.44



Lang Son's score and ranking are due to very low Multi-hazard exposure combined with very high Vulnerability and very low Coping Capacity scores.

Multi-hazard risk component scores compared to overall average country scores:

