



VIỆT NAM

KIEN GIANG

NDPBA PROVINCE PROFILE

VIỆT NAM KIEN GIANG

CAPITAL: RẠCH GIÁ

Area: 6,524 km²

Kien Giang is a coastal province located in the west of the Mekong Delta sharing a border with Cambodia to the northwest and facing the Gulf of Thailand in the southwest. Covered mostly by agricultural land and long coastline, fishing, aquaculture, and rice production are leading economic activities of Kien Giang. Among all the province's attractive landscapes, Phu Quoc island is particularly famous for tourism and the traditional high-quality fish sauce. Recently, Phu Quoc became one of the three Viet Nam's Exclusive Economic Zones.



RISK AND VULNERABILITY COMPONENT SCORE



MULTI-HAZARD RISK - very low
Score: 0.42 • Rank: 51/63



RESILIENCE (R) - high
Score: 0.588 • Rank: 14/63



MULTI-HAZARD EXPOSURE - low
Score: 0.435 • Rank: 42/63



VULNERABILITY (V) - high
Score: 0.466 • Rank: 17/63



COPING CAPACITY (CC) - very high
Score: 0.641 • Rank: 5/63



Population (2017)
1,819,127



Population in Poverty
3.6%



Illiterate population
12.1%



Access to improved water
91.9%



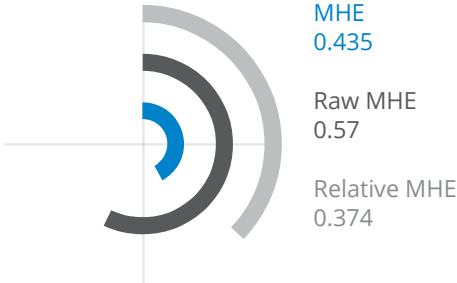
Average life expectancy
74.20 years

*For more information on data and components please visit: <https://bit.ly/2LqVoUO>



MULTI-HAZARD EXPOSURE

RANK: 42 / 63 PROVINCES
SCORE: 0.435



ESTIMATED POPULATION EXPOSED TO EACH HAZARD:



Typhoon Wind
100.0%
1794166



Flood
44.0%
800484



Wildfire
7.1%
128925



Earthquake
0.0%
0



Landslide
0.0%
0



Extreme Temperature
0.0%
0



Surge
0.0%
0



VULNERABILITY (V)


RANK: 17 / 63 PROVINCES

SCORE: 0.466

Vulnerability in Kien Giang is primarily driven by Information Access Vulnerability and Clean Water Access Vulnerability. The bar chart indicates the socioeconomic themes contributing to the province's overall Vulnerability score.




Environmental Stress



-5.9% Forest Change
15.07 Livestock Density (per sq km)




Vulnerable Health Status



74.2 Life Expectancy (years)
12.6 Infant Mortality Rate (per 1,000 live births)
6.7% Acute Malnutrition (Children <5)
94.1 Tuberculosis Incidence (per 100,000 persons)
0.63 Malaria Prevalance (per 100,000 persons)
196.9 HIV Prevalance (per 100,000 persons)



Clean Water Vulnerability



91.9% Households with Safe Water Access
48.4% Households with Hygienic Toilet Access




Information Access Vulnerability



12.1% Adult Illiteracy Rate
77.4% School Attendance Rate
90.0% Households without Internet
8.0% Housholds without TV




Economic Constraints



43.3 Economic Dependency Ratio
3.6% Poverty




Gender Inequality



0.24 Income Inequality*
0.2 F M School Enrollment Rate*
 *Values closer to 1 represent greater gender parity.



Population Pressures



0.9% Average Annual Population Change
2.1% Average Annual Urban Population Change
2.0% Net Migration Rate




COPING CAPACITY (CC)

RANK: 5 / 63 PROVINCES
SCORE: 0.641

Kien Giang exhibits weaker Coping Capacity in the areas of Health Care Capacity and Governance. The bar chart indicates the socioeconomic themes contributing to the province's overall Coping Capacity score.



Economic Capacity




Rank: 11/63

7.56	4,130	35.97	7.1	8.39
Time Cost*	Income per Capita (in 1,000 VND)	Purchasing Power	Business Support Services*	Entry Costs*

*Values represent a sub-index score where 1 is considered low (poor) and 10 is considered high (good).



Governance



Rank: 15/63

6.15	6.85	5.78
Law and Order*	Informal Charges*	Transparency*



Environmental Capacity



Rank: 2/63

49.8%
Protected Area



Infrastructure Capacity



Rank: 9/63



Health Care Capacity

Rank: 26/63

97.6%	28.37	5.76	13.69	11.07
Immunization Coverage	Healthbeds per 10,000 People	Physicians per 10,000 People	Nurses per 10,000 People	Distance to Hospital (km)



Transportation Capacity

Rank: 10/63

4,749	21.05
Road Density (km per sq. km)	Distance to Airport or Seaport (km)



Communications Capacity

Rank: 13/63

88.4%
Households with Phone Access (Landline/Mobile)



RESILIENCE (R)

RANK: 14 / 63 PROVINCES
SCORE: 0.588

Kien Giang's score and ranking are due to high Vulnerability combined with very high Coping Capacity scores.

Below are the four thematic areas with the weakest relative scores:



Information Access Vulnerability



Clean Water Access Vulnerability



Health Care Capacity



Governance



MULTI-HAZARD RISK

51 / 63

Rank within provinces
Score: 0.42



Kien Giang's score and ranking are due to low Multi-hazard exposure combined with high Vulnerability and very high Coping Capacity scores.

Multi-hazard risk component scores compared to overall average country scores:

