



VIỆT NAM

---

# HA TINH

---

NDPBA PROVINCE PROFILE

# VIỆT NAM HA TINH

CAPITAL: HÀ TĨNH

Area: 6,654 km<sup>2</sup>

Ha Tinh province is located in the North Central Coast of Viet Nam, sharing a border with Laos to the west. The deep-cut terrain with harsh climate conditions accompanied with frequent typhoons makes the province one of the poorest provinces in Viet Nam. Ha Tinh's economy is mostly based on agriculture, mining, fishing, and food processing. The recently established Vung Ang economic zone with a deep seaport, steel mill, and thermal power plant is expected to transform the province's economy.

## RISK AND VULNERABILITY COMPONENT SCORE



**MULTI-HAZARD RISK** - very high  
Score: 0.539 • Rank: 11/63



**RESILIENCE (R)** - low  
Score: 0.498 • Rank: 44/63



**MULTI-HAZARD EXPOSURE** - high  
Score: 0.613 • Rank: 21/63



**VULNERABILITY (V)** - high  
Score: 0.452 • Rank: 23/63



**COPING CAPACITY (CC)** - low  
Score: 0.448 • Rank: 44/63



Population (2017)  
1,252,519



Population in Poverty  
13.3%



Illiterate population  
2.4%



Access to improved water  
93.8%



Average life expectancy  
72.30 years

\*For more information on data and components please visit: <https://bit.ly/2LqVoUO>



# MULTI-HAZARD EXPOSURE

RANK: 21 / 63 PROVINCES  
SCORE: 0.613



MHE  
0.613

Raw MHE  
0.589

Relative MHE  
0.711

## ESTIMATED POPULATION EXPOSED TO EACH HAZARD:



Typhoon Wind  
**100.0%**  
1250165



Flood  
**21.0%**  
263331



Wildfire  
**8.7%**  
109313



Earthquake  
**0.0%**  
0



Landslide  
**0.0%**  
0



Extreme Temperature  
**100.0%**  
1252519



Surge  
**0.0%**  
5




## VULNERABILITY (V)

RANK: 23 / 63 PROVINCES  
SCORE: 0.452

Vulnerability in Ha Tinh is primarily driven by Clean Water Access Vulnerability and Economic Constraints. The bar chart indicates the socioeconomic themes contributing to the province's overall Vulnerability score.




### Environmental Stress



0.3% Forest Change  
43.72 Livestock Density (per sq km)




### Vulnerable Health Status



72.3 Life Expectancy (years)  
17.1 Infant Mortality Rate (per 1,000 live births)  
6.5% Acute Malnutrition (Children <5)  
44.5 Tuberculosis Incidence (per 100,000 persons)  
91.29 Malaria Prevalance (per 100,000 persons)  
67.5 HIV Prevalance (per 100,000 persons)




### Clean Water Vulnerability



93.8% Households with Safe Water Access  
45.0% Households with Hygienic Toilet Access




### Information Access Vulnerability



2.4% Adult Illiteracy Rate  
98.1% School Attendance Rate  
87.0% Households without Internet  
9.0% Housholds without TV




### Economic Constraints



54.8 Economic Dependency Ratio  
13.3% Poverty




### Gender Inequality



0.11 Income Inequality\*  
0.23 F M School Enrollment Rate\*  
\*Values closer to 1 represent greater gender parity.



### Population Pressures



0.1% Average Annual Population Change  
4.7% Average Annual Urban Population Change  
4.3% Net Migration Rate




## COPING CAPACITY (CC)

RANK: 44 / 63 PROVINCES  
SCORE: 0.448

Ha Tinh exhibits weaker Coping Capacity in the areas of Governance and Transportation Capacity. The bar chart indicates the socioeconomic themes contributing to the province's overall Coping Capacity score.



### Economic Capacity




5.65	4,207	29.62	6.9	7.56
Time Cost*	Income per Capita (in 1,000 VND)	Purchasing Power	Business Support Services*	Entry Costs*

\*Values represent a sub-index score where 1 is considered low (poor) and 10 is considered high (good).




### Governance



5.75	4.76	6.16
Law and Order*	Informal Charges*	Transparency*




### Environmental Capacity



13.1%  
Protected Area



### Infrastructure Capacity



### Health Care Capacity

Rank: 34/63

98.3%	30.28	7.19	12.72	28.67
Immunization Coverage	Healthbeds per 10,000 People	Physicians per 10,000 People	Nurses per 10,000 People	Distance to Hospital (km)



### Transportation Capacity

Rank: 56/63

3,792	133.13
Road Density (km per sq. km)	Distance to Airport or Seaport (km)



### Communications Capacity

Rank: 24/63

86.4%  
Households with Phone Access (Landline/Mobile)



## RESILIENCE (R)

RANK: 44 / 63 PROVINCES  
SCORE: 0.498

Ha Tinh's score and ranking are due to high Vulnerability combined with low Coping Capacity scores.

Below are the four thematic areas with the weakest relative scores:



Clean Water  
Access  
Vulnerability



Economic  
Constraints



Governance



Transportation  
Capacity



## MULTI-HAZARD RISK



11 / 63

Rank within provinces  
Score: 0.539

Ha Tinh's score and ranking are due to high Multi-hazard exposure combined with high Vulnerability and low Coping Capacity scores.

Multi-hazard risk component scores compared to overall average country scores:

