



VIỆT NAM

HA NOI

NDPBA PROVINCE PROFILE

VIỆT NAM HA NOI

CAPITAL: HOÀN KIẾM DISTRICT

Area: 3,989 km²

Located at the center of the Red River Delta, Ha Noi - the Capital city of Viet Nam -, is the country's second largest city in population (about 7.7 million people in 2015). The city has a long history of more than 1,000 years and is rich in culture and natural landscapes, including certain landmarks for tourists such as the old quarter, colonial Hanoi, Thang Long imperial citadel, lakes, Ba Vi sacred peaks and many traditional handicrafts and villages. Hanoi rapidly urbanized as its economy gradually transformed from agriculture to trade, tourism, service, and industry-based.

RISK AND VULNERABILITY COMPONENT SCORE



MULTI-HAZARD RISK - moderate
Score: 0.472 • Rank: 34/63



RESILIENCE (R) - very high
Score: 0.611 • Rank: 7/63



MULTI-HAZARD EXPOSURE - very high
Score: 0.639 • Rank: 12/63



VULNERABILITY (V) - very low
Score: 0.32 • Rank: 60/63



COPING CAPACITY (CC) - high
Score: 0.542 • Rank: 16/63



Population (2017)
7,402,247



Population in Poverty
1.8%



Illiterate population
1.5%



Access to improved water
99.4%



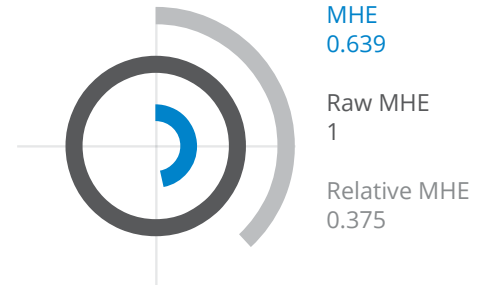
Average life expectancy
75.20 years

*For more information on data and components please visit: <https://bit.ly/2LqVoUO>

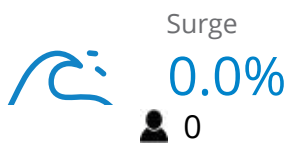
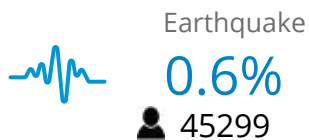
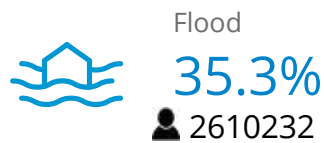


MULTI-HAZARD EXPOSURE

RANK: 12 / 63 PROVINCES
SCORE: 0.639



ESTIMATED POPULATION EXPOSED TO EACH HAZARD:





VULNERABILITY (V)

RANK: 60 / 63 PROVINCES
SCORE: 0.32

Vulnerability in Ha Noi is primarily driven by Environmental Stress and Population Pressures. The bar chart indicates the socioeconomic themes contributing to the province's overall Vulnerability score.




Environmental Stress



-3.6% **143.79**
Forest Change Livestock Density
(per sq km)




Vulnerable Health Status



75.2 **10.2** **5.8%** **26.4** **0.23** **300.7**
Life Expectancy Infant Mortality Acute Tuberculosis Malaria HIV Prevalance
(years) Rate (per 1,000 live births) Malnutrition (Children <5) Incidence (per 100,000 persons) Prevalance (per 100,000 persons)




Clean Water Vulnerability



99.4% **92.3%**
Households Households with
with Safe Water Hygienic Toilet
Access Access




Information Access Vulnerability



1.5% **98.5%** **56.0%** **4.0%**
Adult Illiteracy School Households Housholds
Rate Attendance Rate without Internet without TV




Economic Constraints



45.6 **1.8%**
Economic Poverty
Dependency Ratio




Gender Inequality



0.12 **0.2** *Values closer to 1 represent greater gender parity.
Income F M School
Inequality* Enrollment Rate*



Population Pressures



2.3% **5.1%** **0.6%**
Average Annual Average Net Migration
Population Change Urban Population Rate
Change Change



COPING CAPACITY (CC)

RANK: 16 / 63 PROVINCES
SCORE: 0.542

Ha Noi exhibits weaker Coping Capacity in the areas of Health Care Capacity and Governance. The bar chart indicates the socioeconomic themes contributing to the province's overall Coping Capacity score.



Economic Capacity




7.19	5,703	52.13	7.68	6.72
Time Cost*	Income per Capita (in 1,000 VND)	Purchasing Power	Business Support Services*	Entry Costs*

*Values represent a sub-index score where 1 is considered low (poor) and 10 is considered high (good).




Governance



4.88	4.4	6.31
Law and Order*	Informal Charges*	Transparency*




Environmental Capacity



3.1%
Protected Area



Infrastructure Capacity



Health Care Capacity

Rank: 59/63

95.0%	15.01	4.94	10.1	6.78
Immunization Coverage	Healthbeds per 10,000 People	Physicians per 10,000 People	Nurses per 10,000 People	Distance to Hospital (km)



Transportation Capacity

Rank: 2/63

12,143	15.99
Road Density (km per sq. km)	Distance to Airport or Seaport (km)



Communications Capacity

Rank: 6/63

91.1%
Households with Phone Access (Landline/Mobile)



RESILIENCE (R)

RANK: 7 / 63 PROVINCES
SCORE: 0.611

Ha Noi's score and ranking are due to very low Vulnerability combined with high Coping Capacity scores.

Below are the four thematic areas with the weakest relative scores:



Environmental Stress



Population Pressures



Health Care Capacity



Governance



MULTI-HAZARD RISK

34 / 63

Rank within provinces
Score: 0.472



Ha Noi's score and ranking are due to very high Multi-hazard exposure combined with very low Vulnerability and high Coping Capacity scores.

Multi-hazard risk component scores compared to overall average country scores:

