



VIỆT NAM

HA GIANG

NDPBA PROVINCE PROFILE

VIỆT NAM HA GIANG

CAPITAL: HÀ GIANG

Area: 9,415 km²

As the northern-most province of Viet Nam, Ha Giang belongs to the mountainous region and shares a border with China to the north. Hà Giang is one of the poorest provinces of Viet Nam with economic activities revolved around small-scale agriculture and forestry due to its mountainous topography and limited infrastructure. As the home of more than 20 ethnic minority groups, most notably the Hmong, Tay, Dao, Nung, and Lo Lo people, the province is well-known by the rich culture and traditional value.



RISK AND VULNERABILITY COMPONENT SCORE



MULTI-HAZARD RISK - high
Score: 0.495 • Rank: 26/63



RESILIENCE (R) - very low
Score: 0.407 • Rank: 59/63



MULTI-HAZARD EXPOSURE - very low
Score: 0.298 • Rank: 53/63



VULNERABILITY (V) - very high
Score: 0.641 • Rank: 3/63



COPING CAPACITY (CC) - low
Score: 0.454 • Rank: 42/63



Population (2017)
823,893



Population in Poverty
24.2%



Illiterate population
25.1%



Access to improved water
31.7%



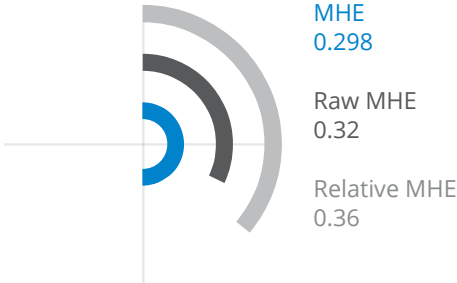
Average life expectancy
67.20 years

*For more information on data and components please visit: <https://bit.ly/2LqVoU0>



MULTI-HAZARD EXPOSURE

RANK: 53 / 63 PROVINCES
SCORE: 0.298



ESTIMATED POPULATION EXPOSED TO EACH HAZARD:



Typhoon Wind
0.0%
0



Flood
17.7%
145600



Wildfire
7.5%
61449



Earthquake
0.0%
0



Landslide
26.2%
216261



Extreme Temperature
95.4%
786114



Surge
0.0%
0




VULNERABILITY (V)

RANK: 3 / 63 PROVINCES
SCORE: 0.641

Vulnerability in Ha Giang is primarily driven by Clean Water Access Vulnerability and Economic Constraints. The bar chart indicates the socioeconomic themes contributing to the province's overall Vulnerability score.



Environmental Stress



0.0% Forest Change
37.53 Livestock Density (per sq km)



Vulnerable Health Status



67.2 Life Expectancy (years)
33.6 Infant Mortality Rate (per 1,000 live births)
9.8% Acute Malnutrition (Children <5)
25 Tuberculosis Incidence (per 100,000 persons)
23.2 Malaria Prevalance (per 100,000 persons)
151.4 HIV Prevalance (per 100,000 persons)



Clean Water Vulnerability



31.7% Households with Safe Water Access
37.5% Households with Hygienic Toilet Access



Information Access Vulnerability



25.1% Adult Illiteracy Rate
79.8% School Attendance Rate
90.0% Households without Internet
25.0% Housholds without TV




Economic Constraints



57.3 Economic Dependency Ratio
24.2% Poverty




Gender Inequality



0.1 Income Inequality*
0.11 F M School Enrollment Rate*
*Values closer to 1 represent greater gender parity.



Population Pressures



1.8% Average Annual Population Change
5.4% Average Annual Urban Population Change
1.5% Net Migration Rate




COPING CAPACITY (CC)

RANK: 42 / 63 PROVINCES
SCORE: 0.454

Ha Giang exhibits weaker Coping Capacity in the areas of Communications Capacity and Transportation Capacity. The bar chart indicates the socioeconomic themes contributing to the province's overall Coping Capacity score.



Economic Capacity




Rank: 37/63

7.27	5,070	7.85	6.26	7.91
Time Cost*	Income per Capita (in 1,000 VND)	Purchasing Power	Business Support Services*	Entry Costs*

*Values represent a sub-index score where 1 is considered low (poor) and 10 is considered high (good).



Governance




Rank: 21/63

7.01	4.49	6.18
Law and Order*	Informal Charges*	Transparency*



Environmental Capacity




Rank: 36/63

6.5%
Protected Area



Infrastructure Capacity



Rank: 60/63



Health Care Capacity

Rank: 32/63

92.7%	34.5	8.34	17.27	18.29
Immunization Coverage	Healthbeds per 10,000 People	Physicians per 10,000 People	Nurses per 10,000 People	Distance to Hospital (km)



Transportation Capacity

Rank: 54/63

2,013	92.91
Road Density (km per sq. km)	Distance to Airport or Seaport (km)



Communications Capacity

Rank: 59/63

70.6%
Households with Phone Access (Landline/Mobile)



RESILIENCE (R)

RANK: 59 / 63 PROVINCES
SCORE: 0.407

Ha Giang's score and ranking are due to very high Vulnerability combined with low Coping Capacity scores.

Below are the four thematic areas with the weakest relative scores:



Clean Water
Access
Vulnerability



Economic
Constraints



Communications
Capacity



Transportation
Capacity



MULTI-HAZARD RISK

26 / 63

Rank within provinces
Score: 0.495



Ha Giang's score and ranking are due to very low Multi-hazard exposure combined with very high Vulnerability and low Coping Capacity scores.

Multi-hazard risk component scores compared to overall average country scores:

