



VIỆT NAM

GIA LAI

NDPBA PROVINCE PROFILE

VIỆT NAM GIA LAI

CAPITAL: PLEIKU

Area: 18,202 km²

Located in the north of Viet Nam's Central Highland, Gia Lai shares a border with Cambodia to the west - with a mix of mountains, plateaus, and valleys. The province is the home to a number of indigenous people namely Ja rai, Ba Na, and E đê, with a long history and old ethnic culture. Currently, Gia Lai is a main supplier of rubber, coffee, fruit and other agriculture products with high hydropower generation potential.

RISK AND VULNERABILITY COMPONENT SCORE



MULTI-HAZARD RISK - high
Score: 0.531 • Rank: 14/63



RESILIENCE (R) - very low
Score: 0.426 • Rank: 57/63



MULTI-HAZARD EXPOSURE - low
Score: 0.446 • Rank: 41/63



VULNERABILITY (V) - very high
Score: 0.565 • Rank: 6/63



COPING CAPACITY (CC) - very low
Score: 0.418 • Rank: 55/63



Population (2017)
1,460,930



Population in Poverty
15.7%



Illiterate population
16.0%



Access to improved water
83.8%



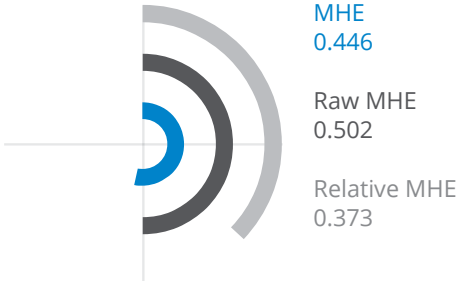
Average life expectancy
68.70 years

*For more information on data and components please visit: <https://bit.ly/2LqVoUO>



MULTI-HAZARD EXPOSURE

RANK: 41 / 63 PROVINCES
SCORE: 0.446



ESTIMATED POPULATION EXPOSED TO EACH HAZARD:



Typhoon Wind
100.0%
1461046



Flood
8.2%
120146



Wildfire
22.1%
323189



Earthquake
0.0%
0



Landslide
0.0%
0



Extreme Temperature
34.0%
496673



Surge
0.0%
0




VULNERABILITY (V)

RANK: 6 / 63 PROVINCES
SCORE: 0.565

Vulnerability in Gia Lai is primarily driven by Vulnerable Health Status and Economic Constraints. The bar chart indicates the socioeconomic themes contributing to the province's overall Vulnerability score.



Environmental Stress



-3.2% Forest Change
22.37 Livestock Density (per sq km)




Vulnerable Health Status



68.7 Life Expectancy (years)
26.3 Infant Mortality Rate (per 1,000 live births)
8.9% Acute Malnutrition (Children <5)
27.2 Tuberculosis Incidence (per 100,000 persons)
321.21 Malaria Prevalance (per 100,000 persons)
59.5 HIV Prevalance (per 100,000 persons)




Clean Water Vulnerability



83.8% Households with Safe Water Access
55.6% Households with Hygienic Toilet Access



Information Access Vulnerability



16.0% Adult Illiteracy Rate
75.6% School Attendance Rate
84.0% Households without Internet
6.0% Housholds without TV




Economic Constraints



54.6 Economic Dependency Ratio
15.7% Poverty




Gender Inequality



0.14 Income Inequality*
0.4 F M School Enrollment Rate*
*Values closer to 1 represent greater gender parity.



Population Pressures



1.9% Average Annual Population Change
3.0% Average Annual Urban Population Change
0.6% Net Migration Rate




COPING CAPACITY (CC)

RANK: 55 / 63 PROVINCES
SCORE: 0.418

Gia Lai exhibits weaker Coping Capacity in the areas of Governance and Health Care Capacity. The bar chart indicates the socioeconomic themes contributing to the province's overall Coping Capacity score.



Economic Capacity




5.23	3,946	29.14	7.19	7.13
Time Cost*	Income per Capita (in 1,000 VND)	Purchasing Power	Business Support Services*	Entry Costs*

*Values represent a sub-index score where 1 is considered low (poor) and 10 is considered high (good).




Governance



5.7	4.86	6.46
Law and Order*	Informal Charges*	Transparency*




Environmental Capacity



10.7%
Protected Area



Infrastructure Capacity



Health Care Capacity

Rank: 55/63

93.6%	24.64	5.91	13.13	18.41
Immunization Coverage	Healthbeds per 10,000 People	Physicians per 10,000 People	Nurses per 10,000 People	Distance to Hospital (km)



Transportation Capacity

Rank: 52/63

4,418	123.92
Road Density (km per sq. km)	Distance to Airport or Seaport (km)



Communications Capacity

Rank: 29/63

84.8%
Households with Phone Access (Landline/Mobile)



RESILIENCE (R)

RANK: 57 / 63 PROVINCES
SCORE: 0.426

Gia Lai's score and ranking are due to very high Vulnerability combined with very low Coping Capacity scores.

Below are the four thematic areas with the weakest relative scores:



Vulnerable Health Status



Economic Constraints



Governance



Health Care Capacity



MULTI-HAZARD RISK

14 / 63

Rank within provinces
Score: 0.531



Gia Lai's score and ranking are due to low Multi-hazard exposure combined with very high Vulnerability and very low Coping Capacity scores.

Multi-hazard risk component scores compared to overall average country scores:

