



VIỆT NAM

---

# DONG THAP

---

NDPBA PROVINCE PROFILE

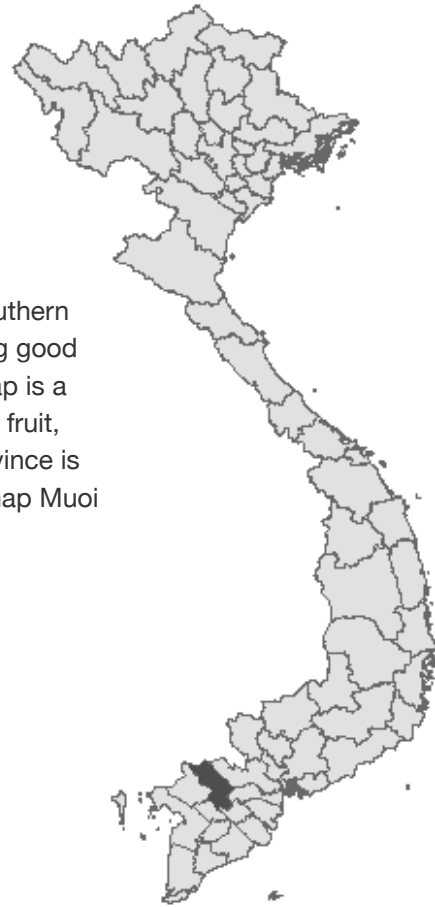
# VIỆT NAM

## DONG THAP

CAPITAL: CAO LÃNH

Area: 3,522 km<sup>2</sup>

Dong Thap province is located in the Mekong Delta region of Southern Viet Nam, bordering with Cambodia to the northwest. Possessing good soil, climate, and large river, canal and spring systems, Dong Thap is a major supplier of aquaculture and agriculture products, including fruit, flowers, and rice (3rd largest paddy field in the country). The province is also well known for its submerged in-land ecosystem of Dong Thap Muoi and Tram Chim National Park.



### RISK AND VULNERABILITY COMPONENT SCORE



**MULTI-HAZARD RISK** - low  
Score: 0.45 • Rank: 44/63



**RESILIENCE (R)** - very high  
Score: 0.62 • Rank: 6/63



**MULTI-HAZARD EXPOSURE** - high  
Score: 0.59 • Rank: 24/63



**VULNERABILITY (V)** - low  
Score: 0.404 • Rank: 41/63



**COPING CAPACITY (CC)** - very high  
Score: 0.645 • Rank: 4/63



Population (2017)  
1,825,101



Population in Poverty  
7.2%



Illiterate population  
6.4%



Access to improved water  
69.0%



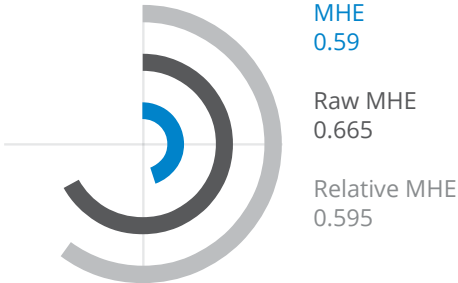
Average life expectancy  
74.40 years

\*For more information on data and components please visit: <https://bit.ly/2LqVoUO>



# MULTI-HAZARD EXPOSURE

RANK: 24 / 63 PROVINCES  
SCORE: 0.59



## ESTIMATED POPULATION EXPOSED TO EACH HAZARD:



Typhoon Wind  
**100.0%**  
1823233



Flood  
**92.3%**  
1684275



Wildfire  
**6.7%**  
122614



Earthquake  
**0.0%**  
0



Landslide  
**0.0%**  
0



Extreme Temperature  
**1.7%**  
31316



Surge  
**0.0%**  
0




## VULNERABILITY (V)

RANK: 41 / 63 PROVINCES  
SCORE: 0.404

Vulnerability in Dong Thap is primarily driven by Clean Water Access Vulnerability and Gender Inequality. The bar chart indicates the socioeconomic themes contributing to the province's overall Vulnerability score.




### Environmental Stress



17.0% Forest Change  
22.18 Livestock Density (per sq km)



### Vulnerable Health Status



74.4 Life Expectancy (years)  
11.9 Infant Mortality Rate (per 1,000 live births)  
6.7% Acute Malnutrition (Children <5)  
99.6 Tuberculosis Incidence (per 100,000 persons)  
1.72 Malaria Prevalance (per 100,000 persons)  
271.2 HIV Prevalance (per 100,000 persons)




### Clean Water Vulnerability



69.0% Households with Safe Water Access  
60.5% Households with Hygienic Toilet Access




### Information Access Vulnerability



6.4% Adult Illiteracy Rate  
88.2% School Attendance Rate  
88.0% Households without Internet  
4.0% Housholds without TV




### Economic Constraints



40.7 Economic Dependency Ratio  
7.2% Poverty




### Gender Inequality



0.24 Income Inequality\*  
0.25 F M School Enrollment Rate\*  
\*Values closer to 1 represent greater gender parity.



### Population Pressures



0.3% Average Annual Population Change  
1.4% Average Annual Urban Population Change  
7.3% Net Migration Rate




## COPING CAPACITY (CC)

RANK: 4 / 63 PROVINCES  
SCORE: 0.645

Dong Thap exhibits weaker Coping Capacity in the areas of Economic Capacity and Health Care Capacity. The bar chart indicates the socioeconomic themes contributing to the province's overall Coping Capacity score.



### Economic Capacity



Rank: 23/63

8.69	3,446	35.5	6.7	8.3
Time Cost*	Income per Capita (in 1,000 VND)	Purchasing Power	Business Support Services*	Entry Costs*

\*Values represent a sub-index score where 1 is considered low (poor) and 10 is considered high (good).



### Governance




Rank: 1/63

7.1	6.86	7.25
Law and Order*	Informal Charges*	Transparency*



### Environmental Capacity




Rank: 45/63

3.0%  
Protected Area



### Infrastructure Capacity



Rank: 13/63



### Health Care Capacity

Rank: 29/63

97.4%	25.44	5.64	12.45	8.87
Immunization Coverage	Healthbeds per 10,000 People	Physicians per 10,000 People	Nurses per 10,000 People	Distance to Hospital (km)



### Transportation Capacity

Rank: 7/63

4,700	11.07
Road Density (km per sq. km)	Distance to Airport or Seaport (km)



### Communications Capacity

Rank: 28/63

85.7%  
Households with Phone Access (Landline/Mobile)



## RESILIENCE (R)

RANK: 6 / 63 PROVINCES  
SCORE: 0.62

Dong Thap's score and ranking are due to low Vulnerability combined with very high Coping Capacity scores.

Below are the four thematic areas with the weakest relative scores:



Clean Water  
Access  
Vulnerability



Gender Inequality



Economic Capacity



Health Care Capacity



## MULTI-HAZARD RISK

44 / 63

Rank within provinces  
Score: 0.45



Dong Thap's score and ranking are due to high Multi-hazard exposure combined with low Vulnerability and very high Coping Capacity scores.

Multi-hazard risk component scores compared to overall average country scores:

