



VIỆT NAM

DIEN BIEN

NDPBA PROVINCE PROFILE

VIỆT NAM

DIEN BIEN

CAPITAL: ĐIỆN BIÊN PHỦ

Area: 11,093 km²

Dien Bien is a mountainous province located in the Northwest region of Viet Nam, adjacent China to the northwest and Laos to the west. Dien Bien is well known for its vast Muong Thanh valley, where famous Dien Bien rice is grown. Besides agriculture and forest products, the province's economy is also based on tourism and international trade for its important position as main gateway to the northwest region and its historical / cultural riches. Currently, Dien Bien is the home of 21 ethnic groups, including Thai, Hmong, Kinh, Dao, and Kho Mu people.



RISK AND VULNERABILITY COMPONENT SCORE



MULTI-HAZARD RISK - very high
Score: 0.649 • Rank: 1/63



RESILIENCE (R) - very low
Score: 0.382 • Rank: 62/63



MULTI-HAZARD EXPOSURE - very high
Score: 0.711 • Rank: 4/63



VULNERABILITY (V) - very high
Score: 0.647 • Rank: 2/63



COPING CAPACITY (CC) - very low
Score: 0.411 • Rank: 58/63



Population (2017)
559,711



Population in Poverty
29.1%



Illiterate population
24.9%



Access to improved water
31.8%



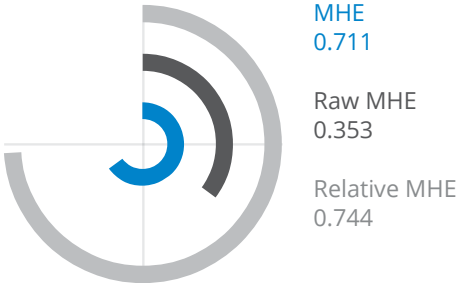
Average life expectancy
67.20 years

*For more information on data and components please visit: <https://bit.ly/2LqVoUO>



MULTI-HAZARD EXPOSURE

RANK: 4 / 63 PROVINCES
SCORE: 0.711



ESTIMATED POPULATION EXPOSED TO EACH HAZARD:



Typhoon Wind
0.0%
0



Flood
24.0%
134167



Wildfire
84.7%
474294



Earthquake
92.5%
517975



Landslide
12.7%
71224



Extreme Temperature
99.2%
555063



Surge
0.0%
0




VULNERABILITY (V)

RANK: 2 / 63 PROVINCES
SCORE: 0.647

Vulnerability in Dien Bien is primarily driven by Economic Constraints and Clean Water Access Vulnerability. The bar chart indicates the socioeconomic themes contributing to the province's overall Vulnerability score.



Environmental Stress



1.1% Forest Change
20.44 Livestock Density (per sq km)



Vulnerable Health Status



67.2 Life Expectancy (years)
33.8 Infant Mortality Rate (per 1,000 live births)
7.5% Acute Malnutrition (Children <5)
12.6 Tuberculosis Incidence (per 100,000 persons)
54.93 Malaria Prevalance (per 100,000 persons)
850.6 HIV Prevalance (per 100,000 persons)



Clean Water Vulnerability



31.8% Households with Safe Water Access
28.6% Households with Hygienic Toilet Access




Information Access Vulnerability



24.9% Adult Illiteracy Rate
83.9% School Attendance Rate
88.0% Households without Internet
30.0% Housholds without TV




Economic Constraints



62.8 Economic Dependency Ratio
29.1% Poverty




Gender Inequality



0.08 Income Inequality*
0.26 F M School Enrollment Rate*
*Values closer to 1 represent greater gender parity.



Population Pressures



2.5% Average Annual Population Change
1.7% Average Annual Urban Population Change
0.6% Net Migration Rate




COPING CAPACITY (CC)

RANK: 58 / 63 PROVINCES
SCORE: 0.411

Dien Bien exhibits weaker Coping Capacity in the areas of Communications Capacity and Transportation Capacity. The bar chart indicates the socioeconomic themes contributing to the province's overall Coping Capacity score.



Economic Capacity




Rank: 13/63

6.23	5,954	12.64	6.93	7.74
Time Cost*	Income per Capita (in 1,000 VND)	Purchasing Power	Business Support Services*	Entry Costs*

*Values represent a sub-index score where 1 is considered low (poor) and 10 is considered high (good).



Governance




Rank: 38/63

6	4.47	6.36
Law and Order*	Informal Charges*	Transparency*



Environmental Capacity




Rank: 38/63

5.6%
Protected Area



Infrastructure Capacity



Rank: 63/63



Health Care Capacity

Rank: 39/63

89.4%	35.46	9.42	16.11	25.33
Immunization Coverage	Healthbeds per 10,000 People	Physicians per 10,000 People	Nurses per 10,000 People	Distance to Hospital (km)



Transportation Capacity

Rank: 62/63

1,171	133.49
Road Density (km per sq. km)	Distance to Airport or Seaport (km)



Communications Capacity

Rank: 63/63

57.0%
Households with Phone Access (Landline/Mobile)



RESILIENCE (R)

RANK: 62 / 63 PROVINCES
SCORE: 0.382

Dien Bien's score and ranking are due to very high Vulnerability combined with very low Coping Capacity scores.

Below are the four thematic areas with the weakest relative scores:



Economic Constraints



Clean Water Access Vulnerability



Communications Capacity



Transportation Capacity



MULTI-HAZARD RISK

1 / 63

Rank within provinces
Score: 0.649

Dien Bien's score and ranking are due to very high Multi-hazard exposure combined with very high Vulnerability and very low Coping Capacity scores.

Multi-hazard risk component scores compared to overall average country scores:

