



VIỆT NAM

# DAK LAK

NDPBA PROVINCE PROFILE

# VIỆT NAM DAK LAK

CAPITAL: BUÔN MA THUỘT

Area: 13,898 km<sup>2</sup>

Located in the center of Viet Nam’s Central Highland, Dak Lak is on a plateau of around 400-800m and shares a border with Cambodia to the west. The region is known for the diverse yet deeply-rooted traditions and cultures - home to a high number of indigenous people namely E  
 ☐e, Ja rai, M’ngong. Prominent outputs of the province are coffee, fruit, rubber, tea and pepper while tourism and hydropower also play a role in Dak Lak’s economy.

## RISK AND VULNERABILITY COMPONENT SCORE



**MULTI-HAZARD RISK** - high  
Score: 0.513 • Rank: 21/63



**RESILIENCE (R)** - very low  
Score: 0.479 • Rank: 52/63



**MULTI-HAZARD EXPOSURE** - moderate  
Score: 0.499 • Rank: 31/63



**VULNERABILITY (V)** - very high  
Score: 0.501 • Rank: 12/63



**COPING CAPACITY (CC)** - low  
Score: 0.46 • Rank: 40/63



Population (2017)  
1,941,816



Population in Poverty  
10.0%



Illiterate population  
7.1%



Access to improved water  
79.4%



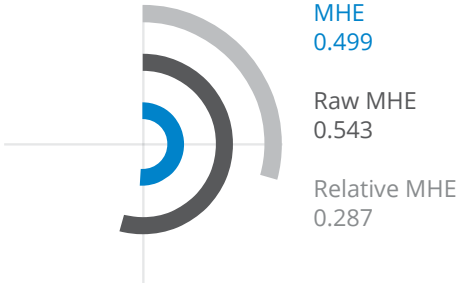
Average life expectancy  
70.10 years

\*For more information on data and components please visit: <https://bit.ly/2LqVoUO>



# MULTI-HAZARD EXPOSURE

RANK: 31 / 63 PROVINCES  
SCORE: 0.499



## ESTIMATED POPULATION EXPOSED TO EACH HAZARD:



Typhoon Wind  
**100.0%**  
1941806



Flood  
**6.2%**  
120498



Wildfire  
**44.5%**  
864155



Earthquake  
**0.0%**  
0



Landslide  
**0.0%**  
0



Extreme Temperature  
**16.1%**  
313341



Surge  
**0.0%**  
0




## VULNERABILITY (V)

RANK: 12 / 63 PROVINCES  
SCORE: 0.501

Vulnerability in Dak Lak is primarily driven by Clean Water Access Vulnerability and Gender Inequality. The bar chart indicates the socioeconomic themes contributing to the province's overall Vulnerability score.




### Environmental Stress



**-3.2%** **24.57**  
Forest Change Livestock Density  
(per sq km)



### Vulnerable Health Status



**70.1** **24** **7.2%** **30.6** **125.18** **93.1**  
Life Expectancy Infant Mortality Acute Tuberculosis Malaria HIV Prevalance  
(years) Rate (per 1,000 live births) Malnutrition (Children <5) Incidence (per 100,000 persons) Prevalance (per 100,000 persons)




### Clean Water Vulnerability



**79.4%** **48.0%**  
Households Households with  
with Safe Water Hygienic Toilet  
Access Access




### Information Access Vulnerability



**7.1%** **89.2%** **82.0%** **6.0%**  
Adult Illiteracy School Households Housholds  
Rate Attendance without Internet without TV  
Rate Rate




### Economic Constraints



**46.5** **10.0%**  
Economic Poverty  
Dependency Ratio




### Gender Inequality



**0.14** **0.39** \*Values closer to 1 represent greater gender parity.  
Income F M School  
Inequality\* Enrollment Rate\*



### Population Pressures



**1.2%** **2.3%** **2.0%**  
Average Annual Average Net Migration  
Population Urban Population  
Change Change Rate




## COPING CAPACITY (CC)

RANK: 40 / 63 PROVINCES  
SCORE: 0.46

Dak Lak exhibits weaker Coping Capacity in the areas of Health Care Capacity and Economic Capacity. The bar chart indicates the socioeconomic themes contributing to the province's overall Coping Capacity score.



### Economic Capacity




Rank: 50/63

6.02	3,957	28.14	6.8	6.99
Time Cost*	Income per Capita (in 1,000 VND)	Purchasing Power	Business Support Services*	Entry Costs*

\*Values represent a sub-index score where 1 is considered low (poor) and 10 is considered high (good).



### Governance




Rank: 39/63

5.84	4.88	6.34
Law and Order*	Informal Charges*	Transparency*



### Environmental Capacity




Rank: 12/63

19.0%  
Protected Area



### Infrastructure Capacity



Rank: 37/63



### Health Care Capacity

Rank: 54/63

93.9%	25.64	5.87	11.17	14.39
Immunization Coverage	Healthbeds per 10,000 People	Physicians per 10,000 People	Nurses per 10,000 People	Distance to Hospital (km)



### Transportation Capacity

Rank: 18/63

4,967	44.56
Road Density (km per sq. km)	Distance to Airport or Seaport (km)



### Communications Capacity

Rank: 21/63

87.1%  
Households with Phone Access (Landline/Mobile)



## RESILIENCE (R)

RANK: 52 / 63 PROVINCES  
SCORE: 0.479

Dak Lak's score and ranking are due to very high Vulnerability combined with low Coping Capacity scores.

Below are the four thematic areas with the weakest relative scores:



Clean Water  
Access  
Vulnerability



Gender Inequality



Health Care Capacity



Economic Capacity



## MULTI-HAZARD RISK

21 / 63

Rank within provinces  
Score: 0.513



Dak Lak's score and ranking are due to moderate Multi-hazard exposure combined with very high Vulnerability and low Coping Capacity scores.

Multi-hazard risk component scores compared to overall average country scores:

