



VIỆT NAM

DA NANG

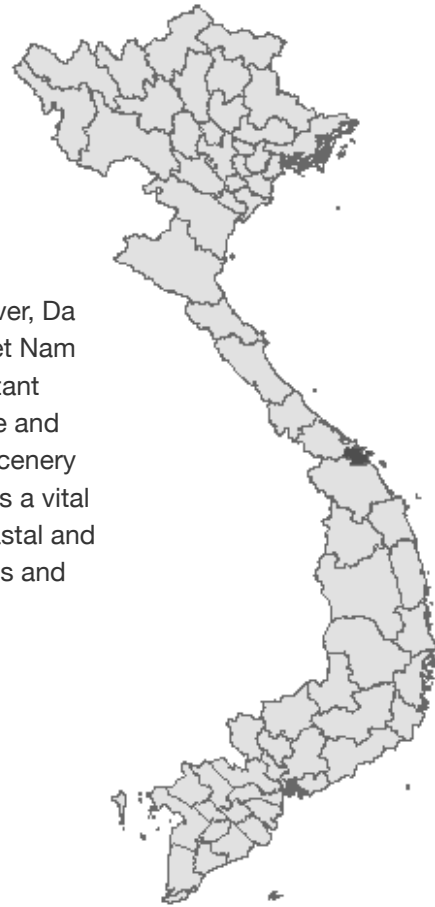
NDPBA PROVINCE PROFILE

VIỆT NAM ĐÀ NẴNG

CAPITAL: HẢI CHÂU DISTRICT

Area: 1,065 km²

Located on the coast of the East Sea at the mouth of the Han River, Da Nang city is the commercial and educational center of central Viet Nam and the fifth largest city in the country. As one of the most important port cities in Viet Nam, Da Nang has the highest urbanization rate and rapid industrial development with six industrial parks. With rich scenery and cultural heritages and heavy investment, the tourism sector is a vital component of Da Nang's economy. The city consists of both coastal and mountainous terrain, and is susceptible to damage from typhoons and flooding during the wet season.



RISK AND VULNERABILITY COMPONENT SCORE



MULTI-HAZARD RISK - very low
Score: 0.333 • Rank: 63/63



RESILIENCE (R) - very high
Score: 0.749 • Rank: 1/63



MULTI-HAZARD EXPOSURE - moderate
Score: 0.496 • Rank: 32/63



VULNERABILITY (V) - very low
Score: 0.288 • Rank: 63/63



COPING CAPACITY (CC) - very high
Score: 0.786 • Rank: 1/63



Population (2017)
1,008,358



Population in Poverty
0.8%



Illiterate population
2.5%



Access to improved water
99.3%



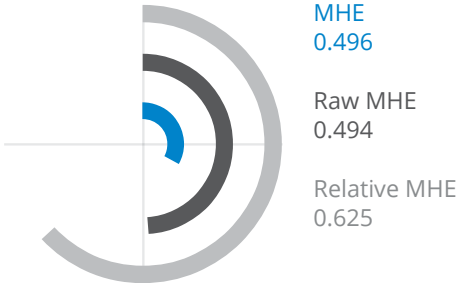
Average life expectancy
75.80 years

*For more information on data and components please visit: <https://bit.ly/2LqVoUO>



MULTI-HAZARD EXPOSURE

RANK: 32 / 63 PROVINCES
SCORE: 0.496



ESTIMATED POPULATION EXPOSED TO EACH HAZARD:



Typhoon Wind
100.0%
1001105



Flood
0.0%
0



Wildfire
0.0%
0



Earthquake
0.0%
0



Landslide
0.0%
0



Extreme Temperature
100.0%
1008358



Surge
1.6%
15818




VULNERABILITY (V)

RANK: 63 / 63 PROVINCES
SCORE: 0.288

Vulnerability in Da Nang is primarily driven by Population Pressures and Gender Inequality. The bar chart indicates the socioeconomic themes contributing to the province's overall Vulnerability score.




Environmental Stress



2.5% Forest Change
20.79 Livestock Density (per sq km)




Vulnerable Health Status



75.8 Life Expectancy (years)
8.8 Infant Mortality Rate (per 1,000 live births)
4.0% Acute Malnutrition (Children <5)
80.7 Tuberculosis Incidence (per 100,000 persons)
2.68 Malaria Prevalance (per 100,000 persons)
73.7 HIV Prevalance (per 100,000 persons)




Clean Water Vulnerability



99.3% Households with Safe Water Access
98.6% Households with Hygienic Toilet Access




Information Access Vulnerability



2.5% Adult Illiteracy Rate
98.2% School Attendance Rate
56.0% Households without Internet
7.0% Housholds without TV




Economic Constraints



42.5 Economic Dependency Ratio
0.8% Poverty




Gender Inequality



0.2 Income Inequality*
0.24 F M School Enrollment Rate*
*Values closer to 1 represent greater gender parity.



Population Pressures



2.7% Average Annual Population Change
3.3% Average Annual Urban Population Change
4.9% Net Migration Rate



COPING CAPACITY (CC)

RANK: 1 / 63 PROVINCES
SCORE: 0.786

Da Nang exhibits weaker Coping Capacity in the areas of Transportation Capacity and Governance. The bar chart indicates the socioeconomic themes contributing to the province's overall Coping Capacity score.



Economic Capacity



Rank: 2/63

7.76	5,522	59.26	6.93	8.55
Time Cost*	Income per Capita (in 1,000 VND)	Purchasing Power	Business Support Services*	Entry Costs*

*Values represent a sub-index score where 1 is considered low (poor) and 10 is considered high (good).



Governance



Rank: 4/63

6.74	6.29	6.46
Law and Order*	Informal Charges*	Transparency*



Environmental Capacity



Rank: 4/63

44.3%
Protected Area



Infrastructure Capacity



Rank: 1/63



Health Care Capacity Rank: 1/63

99.2%	46.76	9.25	17.75	12.61
Immunization Coverage	Healthbeds per 10,000 People	Physicians per 10,000 People	Nurses per 10,000 People	Distance to Hospital (km)



Transportation Capacity Rank: 17/63

3,435	22.95
Road Density (km per sq. km)	Distance to Airport or Seaport (km)



Communications Capacity Rank: 1/63

93.5%
Households with Phone Access (Landline/Mobile)



RESILIENCE (R)

RANK: 1 / 63 PROVINCES
SCORE: 0.749

Da Nang's score and ranking are due to very low Vulnerability combined with very high Coping Capacity scores.

Below are the four thematic areas with the weakest relative scores:



Population Pressures



Gender Inequality



Transportation Capacity




Governance



MULTI-HAZARD RISK

63 / 63

Rank within provinces
Score: 0.333



Da Nang's score and ranking are due to moderate Multi-hazard exposure combined with very low Vulnerability and very high Coping Capacity scores.

Multi-hazard risk component scores compared to overall average country scores:

