



VIỆT NAM

BAC NINH

NDPBA PROVINCE PROFILE

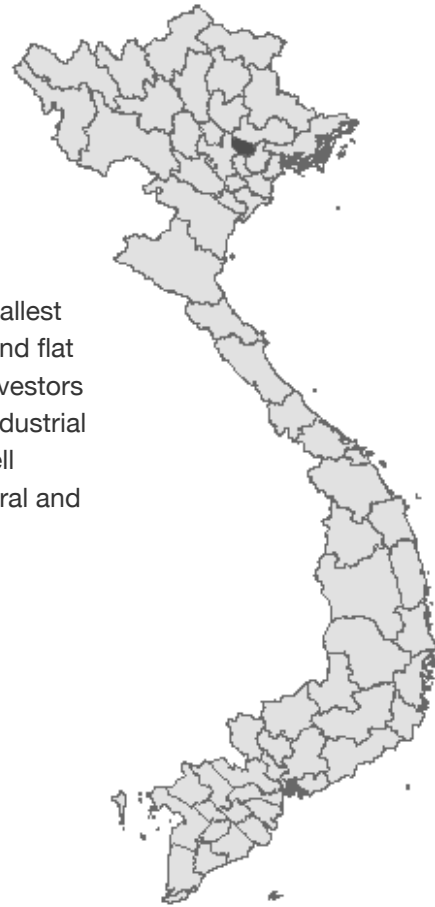
VIỆT NAM

BAC NINH

CAPITAL: BẮC NINH

Area: 949 km²

Neighboring Hanoi Capital to the east, Bac Ninh is one of the smallest but most industrialized provinces in Viet Nam. With rather even and flat terrain, the province attracted large amounts of manufacturing investors including Canon, Samsung, Foxconn, and Nokia. With over 15 industrial parks, agricultural land is rapidly decreasing. Bac Ninh is also well known by being the home of Quan Ho folk music and other cultural and historical values.



RISK AND VULNERABILITY COMPONENT SCORE



MULTI-HAZARD RISK - moderate
Score: 0.469 • Rank: 35/63



RESILIENCE (R) - moderate
Score: 0.535 • Rank: 29/63



MULTI-HAZARD EXPOSURE - moderate
Score: 0.476 • Rank: 37/63



VULNERABILITY (V) - moderate
Score: 0.428 • Rank: 32/63



COPING CAPACITY (CC) - high
Score: 0.498 • Rank: 22/63



Population (2017)
1,068,880



Population in Poverty
2.1%



Illiterate population
2.5%



Access to improved water
99.1%



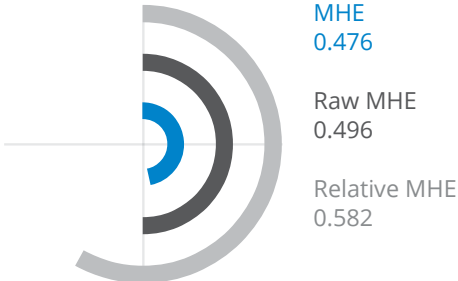
Average life expectancy
74.00 years

*For more information on data and components please visit: <https://bit.ly/2LqVoUO>



MULTI-HAZARD EXPOSURE

RANK: 37 / 63 PROVINCES
SCORE: 0.476



ESTIMATED POPULATION EXPOSED TO EACH HAZARD:

Typhoon Wind
15.5%
166161

Flood
75.4%
805836

Wildfire
0.0%
0

Earthquake
0.0%
0

Landslide
0.0%
0

Extreme Temperature
100.0%
1068880

Surge
0.0%
0



VULNERABILITY (V)

RANK: 32 / 63 PROVINCES
SCORE: 0.428

Vulnerability in Bac Ninh is primarily driven by Population Pressures and Environmental Stress. The bar chart indicates the socioeconomic themes contributing to the province's overall Vulnerability score.




Environmental Stress



0.0% Forest Change
151.99 Livestock Density (per sq km)




Vulnerable Health Status



74 Life Expectancy (years)
12.8 Infant Mortality Rate (per 1,000 live births)
8.4% Acute Malnutrition (Children <5)
20.3 Tuberculosis Incidence (per 100,000 persons)
13.35 Malaria Prevalance (per 100,000 persons)
164.1 HIV Prevalance (per 100,000 persons)




Clean Water Vulnerability



99.1% Households with Safe Water Access
81.1% Households with Hygienic Toilet Access




Information Access Vulnerability



2.5% Adult Illiteracy Rate
98.6% School Attendance Rate
77.0% Households without Internet
6.0% Housholds without TV




Economic Constraints



49.4 Economic Dependency Ratio
2.1% Poverty



Gender Inequality



0.12 Income Inequality*
0.19 F M School Enrollment Rate*
*Values closer to 1 represent greater gender parity.



Population Pressures



1.7% Average Annual Population Change
10.6% Average Annual Urban Population Change
12.8% Net Migration Rate




COPING CAPACITY (CC)

RANK: 22 / 63 PROVINCES
SCORE: 0.498

Bac Ninh exhibits weaker Coping Capacity in the areas of Governance and Environmental Capacity. The bar chart indicates the socioeconomic themes contributing to the province's overall Coping Capacity score.



Economic Capacity




Rank: 14/63

6.65	5,156	29.73	6.86	7.27
Time Cost*	Income per Capita (in 1,000 VND)	Purchasing Power	Business Support Services*	Entry Costs*

*Values represent a sub-index score where 1 is considered low (poor) and 10 is considered high (good).



Governance




Rank: 34/63

5.39	5.9	5.93
Law and Order*	Informal Charges*	Transparency*



Environmental Capacity



Rank: 57/63

0.0%
Protected Area



Infrastructure Capacity



Rank: 7/63



Health Care Capacity

Rank: 15/63

99.8%	28.01	7.28	9.41	3.62
Immunization Coverage	Healthbeds per 10,000 People	Physicians per 10,000 People	Nurses per 10,000 People	Distance to Hospital (km)



Transportation Capacity

Rank: 27/63

2,284	16.96
Road Density (km per sq. km)	Distance to Airport or Seaport (km)



Communications Capacity

Rank: 9/63

89.8%
Households with Phone Access (Landline/Mobile)



RESILIENCE (R)

RANK: 29 / 63 PROVINCES
SCORE: 0.535

Bac Ninh's score and ranking are due to moderate Vulnerability combined with high Coping Capacity scores.

Below are the four thematic areas with the weakest relative scores:



Population Pressures



Environmental Stress



Governance



Environmental Capacity



MULTI-HAZARD RISK

35 / 63

Rank within provinces
Score: 0.469



Bac Ninh's score and ranking are due to moderate Multi-hazard exposure combined with moderate Vulnerability and high Coping Capacity scores.

Multi-hazard risk component scores compared to overall average country scores:

