



VIỆT NAM

BAC GIANG

NDPBA PROVINCE PROFILE

VIỆT NAM BẮC GIANG

CAPITAL: BẮC GIANG

Area: 4,508 km²

Bac Giang province is located in the northeast region of Viet Nam as the transition zone between the mountainous region in the North and the Red River Delta in the South. The province's land area is primarily dedicated to agriculture and forestry and Bac Giang is known as a large producer of pineapples and lychees. Being the home to 20 ethnic groups, this province also preserves the special cultural and historical traditions.



RISK AND VULNERABILITY COMPONENT SCORE



MULTI-HAZARD RISK - low
Score: 0.452 • Rank: 43/63



RESILIENCE (R) - moderate
Score: 0.534 • Rank: 30/63



MULTI-HAZARD EXPOSURE - low
Score: 0.424 • Rank: 45/63



VULNERABILITY (V) - moderate
Score: 0.409 • Rank: 36/63



COPING CAPACITY (CC) - moderate
Score: 0.478 • Rank: 34/63



Population (2017)
1,667,141



Population in Poverty
7.9%



Illiterate population
2.3%



Access to improved water
94.9%



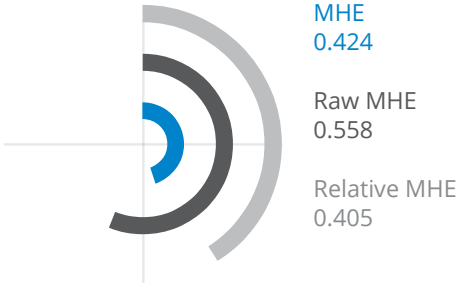
Average life expectancy
73.10 years

*For more information on data and components please visit: <https://bit.ly/2LqVoUO>



MULTI-HAZARD EXPOSURE

RANK: 45 / 63 PROVINCES
SCORE: 0.424



ESTIMATED POPULATION EXPOSED TO EACH HAZARD:



Typhoon Wind
12.7%
211242



Flood
37.1%
619096



Wildfire
0.8%
13474



Earthquake
0.0%
0



Landslide
0.0%
0



Extreme Temperature
100.0%
1667141



Surge
0.0%
0



VULNERABILITY (V)


RANK: 36 / 63 PROVINCES

SCORE: 0.409

Vulnerability in Bac Giang is primarily driven by Clean Water Access Vulnerability and Environmental Stress. The bar chart indicates the socioeconomic themes contributing to the province's overall Vulnerability score.




Environmental Stress



3.5% Forest Change
112.39 Livestock Density (per sq km)




Vulnerable Health Status



73.1 Life Expectancy (years)
15.3 Infant Mortality Rate (per 1,000 live births)
7.8% Acute Malnutrition (Children <5)
43.8 Tuberculosis Incidence (per 100,000 persons)
5.85 Malaria Prevalance (per 100,000 persons)
137.5 HIV Prevalance (per 100,000 persons)




Clean Water Vulnerability



94.9% Households with Safe Water Access
46.7% Households with Hygienic Toilet Access




Information Access Vulnerability



2.3% Adult Illiteracy Rate
98.2% School Attendance Rate
87.0% Households without Internet
3.0% Housholds without TV




Economic Constraints



44.3 Economic Dependency Ratio
7.9% Poverty




Gender Inequality



0.02 Income Inequality*
0.36 F M School Enrollment Rate*
*Values closer to 1 represent greater gender parity.



Population Pressures



0.7% Average Annual Population Change
3.5% Average Annual Urban Population Change
1.1% Net Migration Rate




COPING CAPACITY (CC)

RANK: 34 / 63 PROVINCES
SCORE: 0.478

Bac Giang exhibits weaker Coping Capacity in the areas of Economic Capacity and Governance. The bar chart indicates the socioeconomic themes contributing to the province's overall Coping Capacity score.



Economic Capacity




5.7	4,486	12.02	6.06	7.82
Time Cost*	Income per Capita (in 1,000 VND)	Purchasing Power	Business Support Services*	Entry Costs*

*Values represent a sub-index score where 1 is considered low (poor) and 10 is considered high (good).




Governance



6.1	5.51	6.73
Law and Order*	Informal Charges*	Transparency*




Environmental Capacity



4.8%
Protected Area



Infrastructure Capacity



Health Care Capacity

Rank: 18/63

99.6%	27.4	7.69	11.45	12.98
Immunization Coverage	Healthbeds per 10,000 People	Physicians per 10,000 People	Nurses per 10,000 People	Distance to Hospital (km)



Transportation Capacity

Rank: 43/63

1,846	42.62
Road Density (km per sq. km)	Distance to Airport or Seaport (km)



Communications Capacity

Rank: 17/63

87.7%
Households with Phone Access (Landline/Mobile)



RESILIENCE (R)

RANK: 30 / 63 PROVINCES
SCORE: 0.534

Bac Giang's score and ranking are due to moderate Vulnerability combined with moderate Coping Capacity scores.

Below are the four thematic areas with the weakest relative scores:



Clean Water
Access
Vulnerability



Environmental
Stress



Economic Capacity



Governance



MULTI-HAZARD RISK

43 / 63

Rank within provinces
Score: 0.452



Bac Giang's score and ranking are due to low Multi-hazard exposure combined with moderate Vulnerability and moderate Coping Capacity scores.

Multi-hazard risk component scores compared to overall average country scores:

