



VIỆT NAM

BA RIA-VUNG TAU

NDPBA PROVINCE PROFILE

VIỆT NAM BA RIA-VUNG TAU

CAPITAL: BÀ RỊA

Area: 2,004 km²

Ba Ria - Vung Tau province is located on the coast of Viet Nam's southeast region, including Con Dao islands. The provincial economic activities are mostly industrial including petroleum, electricity, petrochemicals, steel and cement production and followed by tourism, commerce and fishing. Vung Tau is one of the country's tourist destinations for its popular beaches and numerous newly-built resorts.



RISK AND VULNERABILITY COMPONENT SCORE



MULTI-HAZARD RISK - very low
Score: 0.342 • Rank: 62/63



RESILIENCE (R) - very high
Score: 0.602 • Rank: 10/63



MULTI-HAZARD EXPOSURE - very low
Score: 0.229 • Rank: 60/63



VULNERABILITY (V) - very low
Score: 0.346 • Rank: 57/63



COPING CAPACITY (CC) - high
Score: 0.551 • Rank: 14/63



Population (2017)
1,107,517



Population in Poverty
0.7%



Illiterate population
3.2%



Access to improved water
99.0%



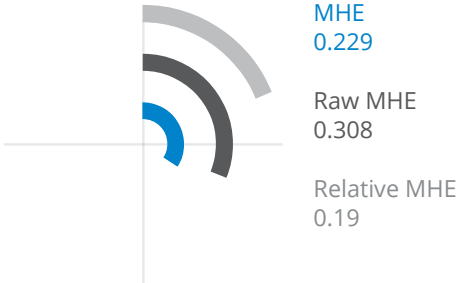
Average life expectancy
76.10 years

*For more information on data and components please visit: <https://bit.ly/2LqVoUO>



MULTI-HAZARD EXPOSURE

RANK: 60 / 63 PROVINCES
SCORE: 0.229



ESTIMATED POPULATION EXPOSED TO EACH HAZARD:



Typhoon Wind
100.0%
1105406



Flood
0.0%
0



Wildfire
12.5%
138036



Earthquake
0.0%
0



Landslide
0.0%
0



Extreme Temperature
0.0%
0



Surge
0.0%
10




VULNERABILITY (V)

RANK: 57 / 63 PROVINCES
SCORE: 0.346

Vulnerability in Ba Ria-Vung Tau is primarily driven by Gender Inequality and Environmental Stress. The bar chart indicates the socioeconomic themes contributing to the province's overall Vulnerability score.




Environmental Stress



-1.4% Forest Change
53.6 Livestock Density (per sq km)




Vulnerable Health Status



76.1 Life Expectancy (years)
8.1 Infant Mortality Rate (per 1,000 live births)
5.6% Acute Malnutrition (Children <5)
71.2 Tuberculosis Incidence (per 100,000 persons)
22.37 Malaria Prevalance (per 100,000 persons)
449.9 HIV Prevalance (per 100,000 persons)




Clean Water Vulnerability



99.0% Households with Safe Water Access
96.7% Households with Hygienic Toilet Access




Information Access Vulnerability



3.2% Adult Illiteracy Rate
93.9% School Attendance Rate
73.0% Households without Internet
4.0% Housholds without TV



Economic Constraints



41.2 Economic Dependency Ratio
0.7% Poverty




Gender Inequality



0.3 Income Inequality*
0.36 F M School Enrollment Rate*
*Values closer to 1 represent greater gender parity.



Population Pressures



1.5% Average Annual Population Change
2.6% Average Annual Urban Population Change
0.7% Net Migration Rate



COPING CAPACITY (CC)

RANK: 14 / 63 PROVINCES
SCORE: 0.551

Ba Ria-Vung Tau exhibits weaker Coping Capacity in the areas of Health Care Capacity and Governance. The bar chart indicates the socioeconomic themes contributing to the province's overall Coping Capacity score.



Economic Capacity




6.42	5,478	44.04	7.08	8.19
Time Cost*	Income per Capita (in 1,000 VND)	Purchasing Power	Business Support Services*	Entry Costs*

*Values represent a sub-index score where 1 is considered low (poor) and 10 is considered high (good).




Governance



5.55	5.04	6.36
Law and Order*	Informal Charges*	Transparency*




Environmental Capacity



10.3%
Protected Area



Infrastructure Capacity



Health Care Capacity

Rank: 63/63

92.6%	18.07	4.18	10.31	18.59
Immunization Coverage	Healthbeds per 10,000 People	Physicians per 10,000 People	Nurses per 10,000 People	Distance to Hospital (km)



Transportation Capacity

Rank: 5/63

6,224	22.35
Road Density (km per sq. km)	Distance to Airport or Seaport (km)



Communications Capacity

Rank: 4/63

92.1%
Households with Phone Access (Landline/Mobile)



RESILIENCE (R)

RANK: 10 / 63 PROVINCES
SCORE: 0.602

Ba Ria-Vung Tau's score and ranking are due to very low Vulnerability combined with high Coping Capacity scores.

Below are the four thematic areas with the weakest relative scores:



Gender Inequality



Environmental Stress



Health Care Capacity




Governance



MULTI-HAZARD RISK

62 / 63

Rank within provinces
Score: 0.342



Ba Ria-Vung Tau's score and ranking are due to very low Multi-hazard exposure combined with very low Vulnerability and high Coping Capacity scores.

Multi-hazard risk component scores compared to overall average country scores:

