



VIỆT NAM

# AN GIANG

NDPBA PROVINCE PROFILE

# VIỆT NAM AN GIANG

CAPITAL: LONG XUYÊN

Area: 3,675 km<sup>2</sup>

An Giang is located in the upper reaches of the Mekong Delta sharing a 100km border with Cambodia to the northwest. With the exception of the west, the fairly flat terrain with many irrigated canals has led the province to being one of the largest rice producing centers in the Delta. An Giang has a largest population in the Delta - home of Kinh people and other ethnic groups such as Khmer and Chams and has large proportion of Muslim population in the country.



## RISK AND VULNERABILITY COMPONENT SCORE



**MULTI-HAZARD RISK** - high  
Score: 0.518 • Rank: 19/63



**RESILIENCE (R)** - moderate  
Score: 0.517 • Rank: 35/63



**MULTI-HAZARD EXPOSURE** - high  
Score: 0.587 • Rank: 25/63



**VULNERABILITY (V)** - high  
Score: 0.457 • Rank: 20/63



**COPING CAPACITY (CC)** - high  
Score: 0.491 • Rank: 25/63



Population (2017)  
2,385,356



Population in Poverty  
3.9%



Illiterate population  
9.5%



Access to improved water  
82.6%



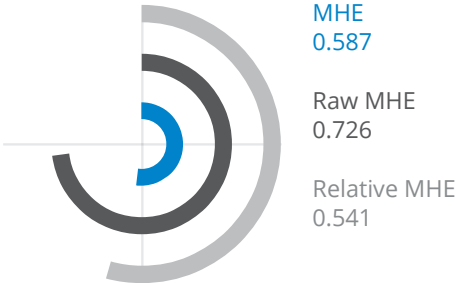
Average life expectancy  
73.40 years

\*For more information on data and components please visit: <https://bit.ly/2LqVoUO>



# MULTI-HAZARD EXPOSURE

RANK: 25 / 63 PROVINCES  
SCORE: 0.587



## ESTIMATED POPULATION EXPOSED TO EACH HAZARD:



Typhoon Wind  
**100.0%**  
2373337



Flood  
**81.8%**  
1950937



Wildfire  
**3.8%**  
89660



Earthquake  
**0.0%**  
0



Landslide  
**0.0%**  
0



Extreme Temperature  
**0.0%**  
0



Surge  
**0.0%**  
0




## VULNERABILITY (V)

RANK: 20 / 63 PROVINCES  
SCORE: 0.457

Vulnerability in An Giang is primarily driven by Gender Inequality and Information Access Vulnerability. The bar chart indicates the socioeconomic themes contributing to the province's overall Vulnerability score.




### Environmental Stress



-1.7% Forest Change  
26.85 Livestock Density (per sq km)




### Vulnerable Health Status



73.4 Life Expectancy (years)  
14.4 Infant Mortality Rate (per 1,000 live births)  
6.2% Acute Malnutrition (Children <5)  
122.3 Tuberculosis Incidence (per 100,000 persons)  
0.79 Malaria Prevalance (per 100,000 persons)  
243.1 HIV Prevalance (per 100,000 persons)




### Clean Water Vulnerability



82.6% Households with Safe Water Access  
77.6% Households with Hygienic Toilet Access




### Information Access Vulnerability



9.5% Adult Illiteracy Rate  
80.5% School Attendance Rate  
87.0% Households without Internet  
7.0% Housholds without TV



### Economic Constraints



43.8 Economic Dependency Ratio  
3.9% Poverty




### Gender Inequality



0.25 Income Inequality\*  
0.29 F M School Enrollment Rate\*  
\*Values closer to 1 represent greater gender parity.



### Population Pressures



0.2% Average Annual Population Change  
2.1% Average Annual Urban Population Change  
9.6% Net Migration Rate




## COPING CAPACITY (CC)

RANK: 25 / 63 PROVINCES  
SCORE: 0.491

An Giang exhibits weaker Coping Capacity in the areas of Health Care Capacity and Economic Capacity. The bar chart indicates the socioeconomic themes contributing to the province's overall Coping Capacity score.



### Economic Capacity




6.88	3,476	34.42	5.99	8.67
Time Cost*	Income per Capita (in 1,000 VND)	Purchasing Power	Business Support Services*	Entry Costs*

\*Values represent a sub-index score where 1 is considered low (poor) and 10 is considered high (good).




### Governance



6.15	5.2	6.92
Law and Order*	Informal Charges*	Transparency*




### Environmental Capacity



0.0%
Protected Area



### Infrastructure Capacity



### Health Care Capacity

Rank: 47/63

97.2%	24.61	4.63	11.6	13.03
Immunization Coverage	Healthbeds per 10,000 People	Physicians per 10,000 People	Nurses per 10,000 People	Distance to Hospital (km)



### Transportation Capacity

Rank: 14/63

3,342	13.75
Road Density (km per sq. km)	Distance to Airport or Seaport (km)



### Communications Capacity

Rank: 37/63

82.9%
Households with Phone Access (Landline/Mobile)





## RESILIENCE (R)

RANK: 35 / 63 PROVINCES  
SCORE: 0.517

An Giang's score and ranking are due to high Vulnerability combined with high Coping Capacity scores.

Below are the four thematic areas with the weakest relative scores:



Gender Inequality



Information Access Vulnerability



Health Care Capacity



Economic Capacity



## MULTI-HAZARD RISK

19 / 63

Rank within provinces  
Score: 0.518



An Giang's score and ranking are due to high Multi-hazard exposure combined with high Vulnerability and high Coping Capacity scores.

Multi-hazard risk component scores compared to overall average country scores:

